

Final

SONRISA SOLAR PROJECT

Final Environmental Impact Report

EIR No. 7869

CUP No. 3677

State Clearinghouse No. 2020110008

Prepared for
County of Fresno Department of
Public Works and Planning

October 2024



Final

SONRISA SOLAR PROJECT

Final Environmental Impact Report

Prepared for
County of Fresno Department of
Public Works and Planning

October 2024

787 The Alameda
Suite 250
San Jose, CA 95126
408.660.4000
esassoc.com



Atlanta	Palm Beach County	San Diego
Bend	Pasadena	San Francisco
Irvine	Pensacola	San Jose
Los Angeles	Petaluma	Sarasota
Mobile	Portland	Seattle
Oakland	Rancho Cucamonga	Tampa
Orlando	Sacramento	Thousand Oaks

OUR COMMITMENT TO SUSTAINABILITY | ESA helps a variety of public and private sector clients plan and prepare for climate change and emerging regulations that limit GHG emissions. ESA is a registered assessor with the California Climate Action Registry, a Climate Leader, and founding reporter for the Climate Registry. ESA is also a corporate member of the U.S. Green Building Council and the Business Council on Climate Change (BC3). Internally, ESA has adopted a Sustainability Vision and Policy Statement and a plan to reduce waste and energy within our operations. This document was produced using recycled paper.

CONTENTS

Sonrisa Solar Project Final Environmental Impact Report

	<u>Page</u>
1. Introduction	1-1
1.1 Purpose of this Document.....	1-1
1.2 Project Overview.....	1-2
1.3 Organization of the Final EIR.....	1-2
2. Responses to Comments	2-1
2.1 Public Review of the Draft EIR.....	2-1
2.2 Availability of the Final EIR.....	2-1
2.3 Approach to Comment Responses.....	2-2
2.4 Responses to Comments on the Draft EIR.....	2-2
2.4.1 Letter A: Pacific Gas and Electric Company.....	2-4
2.4.2 Letter B: San Joaquin Valley Air Pollution Control District.....	2-6
2.4.3 Letter C: San Joaquin Valley Air Pollution Control District.....	2-12
2.4.4 Letter D: Westlands Water District.....	2-27
2.4.5 Letter E: California Department of Fish and Wildlife.....	2-40
2.4.6 Letter F: Carpenters Local 701.....	2-57
3. Revisions to the Draft EIR	3-1
3.1 Introduction.....	3-1
3.2 Text Changes to the Draft EIR.....	3-1
3.2.1 Executive Summary.....	3-1
3.2.2 Project Description.....	3-7
3.2.3 Air Quality.....	3-7
3.2.4 Biological Resources.....	3-8
3.2.5 Hydrology and Water Quality.....	3-12
3.2.6 Noise.....	3-13
3.2.7 Transportation.....	3-13
Table	
Table 2-1 Commenters on the Sonrisa Solar Project Draft EIR.....	2-2
Appendices	
A. Public Notices and Draft EIR Distribution List.....	A-1
B. Recipients of the Final EIR.....	B-1
C. Mitigation Monitoring and Reporting Program.....	C-1
D. Exhibits to Comment Letter F.....	D-1

This page intentionally left blank

CHAPTER 1

Introduction

1.1 Purpose

This Final Environmental Impact Report (EIR) (EIR No. 7869) is an informational document that examines and discloses the potential environmental impacts of the Sonrisa Solar Project (Project), as proposed by EDP Renewables California Solar Park VI, LLC. The Project consists of construction, operation, maintenance, and decommissioning of a photovoltaic (PV) solar electricity generating facility upon approximately 2,000 acres of land in Fresno County.

The County of Fresno (County) is the lead agency for reviewing the environmental impacts of the Project pursuant to the California Environmental Quality Act (CEQA) and has directed the preparation of this Final EIR. The purpose of this EIR is not to recommend either approval or denial of the Project, but rather to inform decision-makers and members of the public of the potential environmental consequences of the Project. Because environmental review only informs some of the factors taken into consideration when an agency decides whether to approve a proposal, the County also will consider factors outside the scope of CEQA when it decides whether to approve the requested use permit. The County will rely on this EIR, along with other information in the formal record, in deciding whether to approve, approve with modifications, or deny land use applications for the Project that require discretionary approval, including Unclassified Conditional Use Permit (CUP) Application No. 3677. The County will use this Final EIR, in conjunction with other information developed in the County's formal record, when considering whether to certify the Final EIR and whether to approve the Applicant's applications to the County for necessary land use approvals. Other agencies with trustee responsibilities or permitting authority over the Project also may rely on this document in deciding whether to approve permits or issue other approvals for the Project.

This Final EIR consists of the Draft Environmental Impact Report (DEIR) published July 3, 2024, together with the responses to comments provided in Chapter 2 and revisions to the DEIR that are identified in Chapter 3. Supporting materials are provided in appendices. For example, public notices and the DEIR distribution list are provided in **Appendix A**, recipients of the Final EIR is provided in **Appendix B**, the mitigation monitoring and reporting program for the Project is provided in **Appendix C**, and exhibits to Comment Letter F are provided in **Appendix D**. The DEIR and a digital copy of this Final EIR are contained on the USB provided with printed copies of this Final EIR and are available for viewing at the County Department of Public Works and Planning.

The DEIR detailed the Project; evaluated and described the potential environmental impacts associated with Project construction, operation and maintenance, and decommissioning;

identified those impacts that could be significant; and presented mitigation measures that, if adopted, would avoid or minimize these impacts. The DEIR also evaluated alternatives to the Project, including a Reduced Acreage Alternative and a No Project Alternative.

1.2 Project Overview

The Project consists of three main components: a solar PV facility with 200 MW_{AC} generating capacity; an energy storage system with 184 MW_{AC} battery storage capacity; and a gen-tie line extension to the point of interconnection with the Tranquillity Switching Station. Other necessary infrastructure would include a Project substation and a permanent operation and maintenance (O&M) building (both proposed to be shared with the Scarlet Solar project). The O&M building would be supported by a septic system and leach field. Supervisory Control and Data Acquisition System (SCADA), meteorological data instruments, telecommunications infrastructure, access roads parking, security fencing, lighting, and signage. The Project would generate renewable energy from ground-mounted single axis tracking arrays and intermittently store electricity by charging and discharging lithium-ion batteries. The Project would have a generating capacity of up to 200 megawatts alternating current (MW_{AC}) and a battery storage capacity of 184 MW_{AC} (with battery duration of approximately 4 hours). The Project would connect to the electrical grid via an approximately 0.2-mile extension to an existing or approved approximately 3.3-mile long 230 kilovolt (kV) transmission line (also called a generation-tie, or gen-tie, line) to reach the point of interconnection to the existing Tranquillity Switching Station, which is owned and operated by Pacific Gas and Electric Company (PG&E). The requested term for the CUP is 35 years.

Most of the parcels proposed for Project solar arrays are owned by Westlands Water District (WWD). The parcels are zoned AE-20, Exclusive Agriculture, with a 20-acre minimum parcel size. The site is generally bounded by State Route 33 (SR 33, also known as South Derrick Avenue) to the west, West Manning Avenue to the south, South Merced Avenue to the east, and West Adams Avenue to the north. West South Avenue bisects the site from east to west.

1.3 Organization of the Final EIR

Consistent with CEQA Guidelines section 15132, this Final EIR consists of the following elements:

- a) The DEIR;
- b) Comments received on the DEIR;
- c) A list of persons, organizations, and public agencies that commented on the DEIR;
- d) The County's responses to significant environmental points raised in the review and consultation process; and
- e) Other information added by the County.

CHAPTER 2

Responses to Comments

2.1 Public Review of the Draft EIR

The County advised interested parties that a Draft EIR (DEIR) for the Project was available for review by filing a Notice of Completion of the DEIR with the State Clearinghouse on July 3, 2024, by publishing notice of the availability of the DEIR (NOA) in The Business Journal on July 3, 2024, by posting the DEIR on the County's website (<http://www.co.fresno.ca.us/EIR>), and by mailing notification of the document's availability to the Project's distribution list. The NOA briefly described the Project, identified locations where the DEIR and referenced documents would be available for review, and solicited comments on the DEIR during the comment period. The comment period began on July 3, 2024, and concluded on August 19, 2024. All interested parties were invited to submit written comments regarding the adequacy and accuracy of the analysis and determinations made in the DEIR. Responses to comments received are provided in this Chapter. Public notices about the DEIR and a copy of the list used in distributing it are included in Appendix A.

2.2 Availability of the Final EIR

A copy of the Final EIR is being provided to all who commented on the DEIR. Notice of the availability of the Final EIR and details about how to access it also are being provided to all others identified on the County's distribution list for this Project. Recipients of the Final EIR are identified in Appendix B.

An electronic copy of the Final EIR is available on the County's website: <http://www.co.fresno.ca.us/EIR>. Printed and electronic copies of the Final EIR, as well as electronic copies of reference materials cited, are available for review during normal working hours at the Fresno County Public Works and Planning Department, 2220 Tulare Street, Fresno. A printed copy of the Final EIR that includes an electronic copy of the Final EIR and copies of all reference materials relied upon in its drafting will be provided to the libraries listed below with a request that the materials remain available for public review for at least 60 days:

- Fresno County Main Library, Reference Department, 2420 Mariposa Street, Fresno;
- Fresno County Mendota Branch Library, 1246 Belmont Avenue, Mendota; and
- Fresno County Tranquillity Branch Library, 25561 Williams Street, Tranquillity.

The Final EIR and all documents referenced in the Final EIR also are available upon request by contacting Jeremy Shaw at (559) 600-4207 or by email at jshaw@FresnoCountyCA.gov.

2.3 Approach to Comment Responses

The County received 6 letters from 5 entities regarding the DEIR. Copies of the letters are provided in Section 2.4, *Responses to Comments on the Draft EIR*.

**TABLE 2-1
COMMENTERS ON THE SONRISA SOLAR PROJECT DRAFT EIR**

Letter	Name	Agency or Interested Party	Date
A	Matthieu McNair, Land Management	Pacific Gas and Electric Company (PG&E)	July 19, 2024
B	Eric McLaughlin, Air Quality Specialist II	San Joaquin Valley Air Pollution Control District	August 2, 2024
C	Mark Montelongo, Program Manager, and Tom Jordan, Director of Policy and Government Affairs	San Joaquin Valley Air Pollution Control District	August 14, 2024
D	Russ Freeman, PE, Deputy General Manager of Resources	Westlands Water District	August 14, 2024
E	Julie A. Vance, Regional Manager (Region 3)	California Department of Fish and Wildlife	August 19, 2024
F	Grace Holbrook, Attorney Mitchell M. Tsai Law Firm	Carpenters Union Local 701	August 19, 2024

SOURCE: Compiled by ESA, August 2024.

Under CEQA, the lead agency “shall evaluate comments on environmental issues” received from people who have reviewed a draft EIR and prepare written responses that “describe the disposition of each significant environmental issue that is raised by commenters” (Public Resources Code section 21091(d); CEQA Guidelines section 15088(c)). The responses to comments in this chapter are intended to provide clarification and refinement of information presented in the Draft EIR.

2.4 Responses to Comments on the Draft EIR

Each of the 6 comment letters regarding the DEIR is presented below and is followed by the County’s responses to those comments.



Plan Review Team
Land Management

PGEPlanReview@pge.com

July 19, 2024

Jeremy Shaw
County of Fresno
2220 Tulare St. 6th Flr
Fresno, CA 93721

Re: Sonrisa Solar Project
APN: 028-101-72 , 028-101-74 , 028-111-01 , 028-111-07 , 028-111-14 , 028-111-15
028-111-16 , 028-111-21

Dear Jeremy Shaw

Thank you for giving us the opportunity to review the subject plans. The proposed Sonrisa Solar project is within the same vicinity of PG&E’s existing facilities that impact this property.

A-1

PG&E has existing easements for our 230Kv Tranquillity SW STA-Helm electric transmission line. Our easements have building restrictions that prevent any drilling, building or any other structures within our easement. There appears to be portions of this project that propose to encroach within our electric transmission easement which is the reason for this impact letter. If there will be no drilling, building, or any structures within the above-mentioned APNs, please confirm with a response. For any service connections or proposed uses of our electric transmission line, contact the service planning department.

A-2

Please contact the Building and Renovation Center (BRSC) for facility map requests by calling 1-877-743-7782 and PG&E’s Service Planning department at www.pge.com/cco for any modification or relocation requests, or for any additional services you may require.

A-3

As a reminder, before any digging or excavation occurs, please contact Underground Service Alert (USA) by dialing 811 a minimum of 2 working days prior to commencing any work. This free and independent service will ensure that all existing underground utilities are identified and marked on-site.

A-4

If you have any questions regarding our response, please contact me at M71A@pge.com

Sincerely,

Matthieu McNair
Land Management
925-804-5736

2.4.1 Letter A: Pacific Gas and Electric Company

- A-1 The comment correctly notes that the Sonrisa Solar Project is proposed in the vicinity of existing PG&E facilities. See Table ES-1 in the DEIR (ES-4), which identifies parcels within the Project site. See also, DEIR Section 2.2 (p. 2-1 et seq.), which describes the location of Project site; DEIR Section 2.3, which describes existing land uses in the area, including “PG&E’s... existing Tranquillity Switching Station, overhead transmission lines, and related infrastructure”; and Section 2.5.3 (p. 2-12), which describes what changes to PG&E’s existing infrastructure are proposed to accommodate the Project.
- A-2 The County understands that provisions of PG&E’s existing easements could restrict Applicant activities within the easements. As described in DEIR Section 2.7.3 (p. 2-16), the Project would include construction of a 0.2-mile extension of an existing 3.3-mile gen tie line (proposed for shared use with the Scarlet Solar facility). As noted in DEIR Section 2.10 (p. 2-21), a “PG&E utility easement for shared use of a 230 kV transmission line” is expected to be needed for the Project.
- A-3 Under CEQA, the lead agency “shall evaluate comments on environmental issues” received from commenters who have reviewed a draft EIR and prepare written responses that “describe the disposition of each significant environmental issue that is raised by commenters” (Public Resources Code §21091(d); CEQA Guidelines §15088(c)). Although CEQA does not require that responses be provided for comments that do not address the adequacy or accuracy of the environmental analysis or that do not identify an environmental issue (Id.; see also CEQA Guidelines §15204(a)), the County appreciates receipt of contact information for the PG&E Service Planning Department and has included it in the record where it will be available to the Applicant and others.
- A-4 DEIR Section 4.19.1.3 (p. 4.19-4) describes underground utility notification requirements pursuant to Government Code §4216 et seq. This comment does not address the adequacy or accuracy of the environmental analysis and does not identify an environmental issue contemplated by CEQA but has included it in the record where it will be available to the Applicant and others. No change to the Final EIR has been made in response to this comment.

From: Eric McLaughlin
To: Shaw, Jeremy
Cc: Janna Scott
Subject: RE: Fresno County EIR No. 7869: Sonrisa Solar Project Draft EIR available for review
Date: Friday, August 2, 2024 11:03:30 AM
Attachments: image001.png

Hello Jeremy,

The District is currently reviewing the DEIR. Can you please send the electronic files for AERMOD and/or SHARP files? This would include both the input and output files. Without the files the District may be unable to confirm the results of the HRA.

B-1

Best Regards,

Eric McLaughlin, MBA
Air Quality Specialist II
Policy & Government Affairs Department
San Joaquin Valley Air Pollution Control District
Tel: 559-230-5808

From: Janna Scott <JScott@esassoc.com>
Sent: Wednesday, July 3, 2024 1:46 PM
To: Shaw, Jeremy <jshaw@fresnocountyca.gov>
Subject: Fresno County EIR No. 7869: Sonrisa Solar Project Draft EIR available for review

Good afternoon:

You are receiving the attached notice of the availability of the Draft Environmental Impact Report (EIR) for the Sonrisa Solar Project (SCH# 2020110008; Fresno County EIR No. 7869) because your email address is included on a project-specific distribution list for this project. The Sonrisa Solar Project Draft EIR is accessible on the County's website: <https://www.fresnocountyca.gov/Departments/Public-Works-and-Planning/divisions-of-public-works-and-planning/development-services-division/planning-and-land-use/environmental-impact-reports/sonrisa-solar-project>

No public meeting is scheduled to receive oral comments on the Draft EIR. Please submit input in writing on or before 5 p.m. August 19, 2024. Future public meetings about the EIR and the project will be separately noticed.

Best regards,
Jeremy Shaw



Jeremy Shaw | Planner
Department of Public Works and Planning |
Development Services and Capital Projects Division
2220 Tulare St. 6th Floor Fresno, CA 93721
Main Office: (559) 600-4230 Direct: (559) 600-4207

Email: jshaw@fresnocountyca.gov
[Your input matters! Customer Service Survey](#)

2.4.2 Letter B: San Joaquin Valley Air Pollution Control District

B-1 In response to this comment, the County provided the requested air quality modeling (AERMOD and HARP input and output) data files to the Air District via email from Jeremy Shaw on August 3, 2024.¹ No change to the EIR has been made in response to this comment.

¹ Shaw, 2024a. Email of Jeremy Shaw to Erin McLaughlin RE: Fresno County EIR No. 7869: Sonrisa Solar Project Draft EIR available for review. August 7, 2024.



August 14, 2024

Jeremy Shaw
County of Fresno
Department of Public Works and Planning
2220 Tulare Street
Fresno, CA, 93721

Project: Unclassified Conditional Use Permit No. 3677 for the Sonrisa Solar Project

District CEQA Reference No: 20240776

Dear Mr. Shaw:

The San Joaquin Valley Air Pollution Control District (District) has reviewed the Draft Environmental Impact Report (DEIR) from the County of Fresno (County) for the Sonrisa Solar Project. Per the DEIR, the project consists of a 200-megawatt alternating current solar photovoltaic energy generation facility, 184-megawatt energy storage system, related facilities, and infrastructure on approximately 2,000 acres (Project). The Project is located by State Route 33 to the west, West Manning Avenue to the south, South Merced Avenue to the east, and West Adams Avenue to the north. West South Avenue bisects the site from east to west in unincorporated Fresno County.

C-1

The District offers the following comments at this time regarding the Project:

1) Project Related Emissions

Based on the DEIR, Project specific annual criteria pollutant emissions from construction and operation are not expected to exceed any of the significance thresholds as identified in the District’s Guidance for Assessing and Mitigating Air Quality Impacts (GAMAQI): <https://ww2.valleyair.org/media/g4nl3p0g/gamaqi.pdf>.

C-2

1a) Construction Emissions

The District recommends, to further reduce impacts from construction-related diesel exhaust emissions, the Project should utilize the cleanest available off-road construction equipment.

C-3

Samir Sheikh
Executive Director/Air Pollution Control Officer

Northern Region
4800 Enterprise Way
Modesto, CA 95356-8718
Tel: (209) 557-6400 FAX: (209) 557-6475

Central Region (Main Office)
1990 E. Gettysburg Avenue
Fresno, CA 93726-0244
Tel: (559) 230-6000 FAX: (559) 230-6061

Southern Region
34946 Flyover Court
Bakersfield, CA 93308-9725
Tel: (661) 392-5500 FAX: (661) 392-5585

www.valleyair.org www.healthyairliving.com

Printed on recycled paper.

2) District Rules and Regulations

The District issues permits for many types of air pollution sources, and regulates some activities that do not require permits. A project subject to District rules and regulations would reduce its impacts on air quality through compliance with the District’s regulatory framework. In general, a regulation is a collection of individual rules, each of which deals with a specific topic. As an example, Regulation II (Permits) includes District Rule 2010 (Permits Required), Rule 2201 (New and Modified Stationary Source Review), Rule 2520 (Federally Mandated Operating Permits), and several other rules pertaining to District permitting requirements and processes.

C-4

The list of rules below is neither exhaustive nor exclusive. Current District rules can be found online at: <https://ww2.valleyair.org/rules-and-planning/current-district-rules-and-regulations>. To identify other District rules or regulations that apply to future projects, or to obtain information about District permit requirements, the project proponents are strongly encouraged to contact the District’s Small Business Assistance (SBA) Office at (559) 230-5888.

2a) District Rules 2010 and 2201 - Air Quality Permitting for Stationary Sources

Stationary Source emissions include any building, structure, facility, or installation which emits or may emit any affected pollutant directly or as a fugitive emission. District Rule 2010 (Permits Required) requires operators of emission sources to obtain an Authority to Construct (ATC) and Permit to Operate (PTO) from the District. District Rule 2201 (New and Modified Stationary Source Review) requires that new and modified stationary sources of emissions mitigate their emissions using Best Available Control Technology (BACT).

C-5

This Project may be subject to District Rule 2010 (Permits Required) and Rule 2201 (New and Modified Stationary Source Review) and may require District permits. Prior to construction, the Project proponent should submit to the District an application for an ATC. For further information or assistance, the project proponent may contact the District’s SBA Office at (559) 230-5888.

C-6

2b) District Rule 9510 - Indirect Source Review (ISR)

The Project is subject to District Rule 9510 because it will receive a project-level discretionary approval from a public agency and will equal or exceed 9,000 square feet of space.

C-7

The purpose of District Rule 9510 is to reduce the growth in both NOx and PM emissions associated with development and transportation projects from mobile and area sources; specifically, the emissions associated with the construction and subsequent operation of development projects. The ISR Rule requires developers to mitigate their NOx and PM emissions by incorporating clean air design elements into their projects. Should the proposed development project clean air design elements be insufficient to meet the required emission reductions, developers must pay a fee that ultimately funds incentive projects to achieve off-site emissions reductions.

C-8

Per Section 5.0 of the ISR Rule, an Air Impact Assessment (AIA) application is required to be submitted no later than applying for project-level approval from a public agency. As of the date of this letter, the District has not received an AIA application for this Project. Please inform the project proponent to immediately submit an AIA application to the District to comply with District Rule 9510 so that proper mitigation and clean air design under ISR can be incorporated into the Project's design. One AIA application should be submitted for the entire Project.

C-9

Information about how to comply with District Rule 9510 can be found online at: <https://ww2.valleyair.org/permitting/indirect-source-review-rule-overview>

C-10

The AIA application form can be found online at: <https://ww2.valleyair.org/permitting/indirect-source-review-rule-overview/forms-and-applications/>

C-11

District staff is available to provide assistance, and can be reached by phone at (559) 230-5900 or by email at ISR@valleyair.org.

C-12

2c) District Rule 4002 (National Emissions Standards for Hazardous Air Pollutants)

In the event an existing building will be renovated, partially demolished or removed, the Project may be subject to District Rule 4002. This rule requires a thorough inspection for asbestos to be conducted before any regulated facility is demolished or renovated. Information on how to comply with District Rule 4002 can be found online at: <https://ww2.valleyair.org/compliance/demolition-renovation/>

C-13

2d) District Rule 4601 (Architectural Coatings)

The Project may be subject to District Rule 4601 since it may utilize architectural coatings. Architectural coatings are paints, varnishes, sealers, or stains that are applied to structures, portable buildings, pavements or curbs. The purpose of this rule is to limit VOC emissions from architectural coatings.

C-14

In addition, this rule specifies architectural coatings storage, cleanup and labeling requirements. Additional information on how to comply with District Rule 4601 requirements can be found online at:
<https://ww2.valleyair.org/media/tkgjeusd/rule-4601.pdf>

C-15

2e) District Regulation VIII (Fugitive PM10 Prohibitions)

The project proponent may be required to submit a Construction Notification Form or submit and receive approval of a Dust Control Plan prior to commencing any earthmoving activities as described in Regulation VIII, specifically Rule 8021 – *Construction, Demolition, Excavation, Extraction, and Other Earthmoving Activities*.

C-16

Should the project result in at least 1-acre in size, the project proponent shall provide written notification to the District at least 48 hours prior to the project proponents intent to commence any earthmoving activities pursuant to District Rule 8021 (Construction, Demolition, Excavation, Extraction, and Other Earthmoving Activities). Also, should the project result in the disturbance of 5-acres or more, or will include moving, depositing, or relocating more than 2,500 cubic yards per day of bulk materials, the project proponent shall submit to the District a Dust Control Plan pursuant to District Rule 8021 (Construction, Demolition, Excavation, Extraction, and Other Earthmoving Activities). For additional information regarding the written notification or Dust Control Plan requirements, please contact District Compliance staff at (559) 230-5950.

C-17

The application for both the Construction Notification and Dust Control Plan can be found online at: <https://ww2.valleyair.org/media/fm3jrbsq/dcp-form.docx>

C-18

Information about District Regulation VIII can be found online at:
<https://ww2.valleyair.org/dustcontrol>

C-19

2f) Other District Rules and Regulations

The Project may also be subject to the following District rules: Rule 4102 (Nuisance) and Rule 4641 (Cutback, Slow Cure, and Emulsified Asphalt, Paving and Maintenance Operations).

C-20

San Joaquin Valley Air Pollution Control District
District Reference No: 20240776
August 14, 2024

Page 5 of 5

3) District Comment Letter

The District recommends that a copy of the District's comments be provided to the Project proponent.

If you have any questions or require further information, please contact Eric McLaughlin by e-mail at eric.mclaughlin@valleyair.org or by phone at (559) 230-5808.

Sincerely,

Tom Jordan
Director of Policy and Government Affairs



Mark Montelongo
Program Manager

C-21

2.4.3 Letter C: San Joaquin Valley Air Pollution Control District

- C-1 This summary of the Project is consistent with DEIR Chapter 2, *Project Description* (p. 20-1 et seq.).
- C-2 The comment, consistent with the disclosure and analysis of potential impacts to air quality (DEIR, p. 4.4-1 et seq.), states that annual criteria pollutant emissions estimated for construction and operation of the Project do not exceed any of the adopted SJVAPCD CEQA significance thresholds. The County has included this comment in the record where it may be considered by decision-makers and others.
- C-3 Under CEQA, the lead agency “shall evaluate comments on environmental issues” received from commenters who have reviewed a draft EIR and prepare written responses that “describe the disposition of each significant environmental issue that is raised by commenters” (Public Resources Code §21091(d); CEQA Guidelines §15088(c)). Although CEQA does not require that responses be provided for comments that do not address the adequacy or accuracy of the environmental analysis or that do not identify an environmental issue (Id.; see also CEQA Guidelines §15204(a)), the County acknowledges the stated recommendation for the Project to utilize the cleanest available off-road construction equipment and has made it available to the Project Applicant.
- C-4 The County acknowledges this summary of SJVAPCD’s regulatory framework of rules and regulations, which is consistent with information provided in the regulatory setting of the analysis of potential impacts on air quality included in DEIR Section 4.4.1.3 (p. 4-4.8 et seq.).
- C-5 The summary of SJVAPCD Rules 2010 and 2201 pertaining to air quality permitting for stationary sources is consistent with information provided in the DEIR. See, for example, DEIR Section 2.10, *Permits and Approvals* (p. 2-21), which identifies anticipated Project permits and approvals as including an “Authority to Construct/Permit to Operate.” See also DEIR Section 4.4.1.3 (p. 4-4-11), which summarizes Rule 2201.
- C-6 See Response C-5 regarding Rule 2010 and Rule 2201.
- C-7 The applicability of Rule 9510 (also known as the Indirect Source Review Rule) to the Project is noted throughout DEIR Section 4.4, *Air Quality*, including on pages 4.4-13, 4.4-19, 4.4-22 through 4.4-24, 4.4-26, 4.4-31, 4.4-32, and 4.4-35. Because this comment does not address the adequacy or accuracy of the environmental analysis or identify an environmental issue, no more detailed response is provided.
- C-8 See Response C-7 regarding Rule 9510 and the DEIR.
- C-9 The County is aware of Rule 9510’s Air Impact Assessment application timing requirements and has included this comment in the record where it is available to the Applicant and others. Because this comment does not address the adequacy or accuracy of the environmental analysis or identify an environmental issue, no change has been made to the EIR in response to the comment.

- C-10 The online link to access information about how to comply with SJVAPCD Rule 9510 has been included in the record, where it is available to the Applicant and other stakeholders in the CEQA process for this Project.
- C-11 The online link to access the SJVAPCD's Air Impact Assessment application has been included in the record, where it is available to the Applicant and other stakeholders in the CEQA process for this Project.
- C-12 The SJVAPCD staff contact information provided has been included in the record, where it is available to the Applicant and other interested parties.
- C-13 The Project would not result in the renovation, partial demolition, or removal of any existing buildings. Therefore, it appears that SJVAPCD Rule 4002, *National Emissions Standards for Hazardous Air Pollutants*, would not be applicable to the Project. No change has been made to the EIR in response to this comment.
- C-14 The DEIR's discussion of Impact 4.4-4 (*The Project could expose sensitive receptors to substantial pollutant concentrations*) acknowledges that the Project would need to comply with SJVAPCD Rule 4601 to control ROG content of coatings for both construction and operational applications (see DEIR p. 4.4-31). No change has been made to the EIR in response to this comment.
- C-15 This information provided in this comment about Rule 4601 has been included in the record, where it is available to the Applicant and others. However, because this comment does not address the adequacy or accuracy of the environmental analysis or identify an environmental issue, no change has been made to the EIR in response to the comment.
- C-16 As described in the DEIR discussion for Impact 4.4-5 (*The Project could generate odor or dust emissions*), Regulation VIII would require the Applicant to prepare a Dust Control Plan, and all applicable control measures would need to be implemented (see DEIR, p. 4.4-33). The Dust Control Plan requirements, including submittal and approval requirements, are presented in DEIR Table 4.4-3, *SJVAPCD Rule 8021 Non-Administrative Measures and Notification Requirements Applicable to the Project* (DEIR, p. 4.4-12).
- C-17 See Response C-16 regarding dust control requirements and the EIR's consideration of them. Also, the SJVAPCD compliance staff contact information provided in this comment has been included in the record, where it is available to the Applicant and others.
- C-18 The link to the online application for the Dust Control Plan has been included in the record, where it is available to the Project Applicant. Because this comment does not address the adequacy or accuracy of the environmental analysis or identify an environmental issue, no change has been made to the EIR in response to the comment.
- C-19 The link to the online information about SJVAPCD Regulation VIII has been included in the record, where it is available to the Project Applicant. Because this comment does not address the

adequacy or accuracy of the environmental analysis or identify an environmental issue, no change has been made to the EIR in response to the comment.

C-20 This comment is consistent with information provided in DEIR Section 4.4.1.3, *Regulatory Setting* (p. 4.4-10 et seq.), which explains that SJVAPCD Rules 4102 and 4641 would apply to the Project.

C-21 Consistent with CEQA, the County has considered this letter and has included it in the record. As a courtesy to the SJVAPCD, the letter also has been provided to the Project Applicant.²

² Shaw, 2024b. Email of Jeremy Shaw to Madison Novak, FW: CEQA 20240776: DEIR Sonrisa Solar. August 20, 2024.



Westlands Water District

August 14, 2024

Mr. Jeremy Shaw, Planner
Development Services & Capital Projects Division
Fresno County Public Works and Planning
2220 Tulare Street, Sixth Floor
Fresno, CA 93721

SUBJECT: Comments Regarding Environmental Impact Report (EIR) No. 7869 for the Sonrisa Solar Project

Dear Mr. Shaw,

Westlands Water District (District) reviewed EIR No. 7869, the proposal to construct, operate, maintain, and decommission an approximately 200-megawatt alternating current (MWac) solar photovoltaic (PV) energy generation facility, 184 MWac energy storage system, and related facilities and infrastructure on approximately 2,000 acres comprising 33 Fresno County Assessor Parcel Numbers (APN). The District offers the following comments.

D-1

- The Applicant indicated the proposed water sources are on-site groundwater wells and through imported surface water supplies provided by the District. The Applicant is limited to extraction of two (2.0) acre feet of groundwater per year for operation of its solar power generation facilities for each 320-acre portion of land acquired by the Applicant. During construction of the solar project facilities located on the property, the Applicant may extract an additional one hundred and fifty (150) acre-feet of groundwater per year for construction water purposes for each 320-acre portion of land acquired by the Applicant.

D-2

The Applicant may also be eligible to apply for and receive Municipal and Industrial (M&I) water services, and the land will continue to have access to the District's Distribution system. If the Applicant is **eligible**, the District's Article 19 Rules & Regulations provide that the District will make available up to five (5) acre-feet annually per 160 acres, for solar developments on land not participating in the "Continued Benefits to Modified Agricultural Land" provisions of the District's Article 2. The Applicant's operations will be bound by the Regulations, Terms and Conditions established by the District for M&I use.

D-3

286 W. Cromwell Ave, Fresno, CA 93711
P.O. Box 5199, Fresno, CA 93755
Phone: 559-224-1523 | wwd.ca.gov

- A copy of the District's Rules & Regulations is available at <https://wwd.ca.gov/about-westlands/additional-information/rules-and-regulations/>.
- Based on the Project Location Map provided, the project site is located near the District's Laterals 7 and 8. Prior to construction, please contact Underground Service Alert (811).
- The District previously provided comments for the proposed project on June 12, 2020, a copy of which is attached. If the location of the proposed project or water source should change, please notify the District.

D-4
D-5
D-6

Thank you for the opportunity to comment on this project. If you have any additional questions, please contact Brent Dragomanovich at 559-241-6245.

Sincerely,



Russ Freeman, P.E.
Deputy General Manager of Resources

Enclosure

1. *Westlands Water District's Comment Letter Regarding CUP 3677 & EIR 7869, June 12, 2020*



Westlands Water District

3130 N. Fresno Street, P.O. Box 6056, Fresno, California 93703-6056, (559) 224-1523, FAX (559) 241-6277

June 12, 2020

Mr. Ejaz Ahmad
Fresno County Department of Public Works and Planning
Development Services Division
County of Fresno
2220 Tulare Street, Sixth Floor
Fresno, California 93721

Subject: COMMENTS REGARDING ENVIRONMENTAL IMPACT REPORT (EIR) NO. 7869 AND UNCLASSIFIED CONDITIONAL USE PERMIT (CUP) APPLICATION NO. 3677 FOR EDPR CA SOLAR PARK VI LLC

Dear Mr. Ahmad,

Westlands Water District (District) has reviewed the operational statement for the proposed solar panel project by EDPR CA Solar Park VI LLC (Project). After reviewing the Project application, we have the following comments about the project site:

1. The Project lies within the District boundary. This land consists of dry farming and does not currently receive an allocation of water from the District's agricultural water service contract. Since the Applicant is proposing a solar development, the Applicant is eligible to receive water through the District's Municipal and Industrial (M&I) supply and the land will continue to have access to the District's distribution system.
2. The District has adopted regulations governing the application for and use of M&I water (Regulations). The Regulations stipulate the quantity of water that will be made available to a water user from the District's Central Valley Project (CVP) contract supply. The District will make available up to five (5) acre-feet per 160 acres annually for solar development operations. The Applicant is responsible for acquiring more water if needed. A copy of the Regulations is also provided for your information.
3. The District has underground facilities located on and/or near the subject parcels. Please do not disturb these facilities. Prior to construction of the proposed project, please contact Underground Service Alert.

D-7

D-8

D-9

D-10

Thank you for the opportunity to assist the County of Fresno in this matter, if you have any additional questions please feel free to contact Juan Pacheco at 559-241-6228.

D-11

Sincerely,



Russ Freeman, P.E.
Deputy General Manager of Resources

Enclosures (2)

1. *Terms and Conditions for Municipal and Industrial Water Service*
2. *Article __. Regulations Regarding the Application for and Use of Municipal and Industrial Water Within Westlands Water District*

D-12

WWD 131A
Rev. 1/14/02

WESTLANDS WATER DISTRICT

OFFICE--3130 N. FRESNO STREET/MAILING--P. O. BOX 6056, FRESNO, CA 93703
TELEPHONE: WATER DEPT. (559) 241-6250/OTHER (559) 224-1523/FAX (559) 241-6276

TERMS AND CONDITIONS FOR MUNICIPAL AND INDUSTRIAL WATER SERVICE

1. The furnishing of water to and its use by the water user shall be subject to all regulations of the Board of Directors of the District as the same may exist now or hereafter be amended or adopted. In the event of a conflict between the terms and conditions set forth herein and the regulations, the latter shall be controlling.

2. All water delivered shall be pursuant to a request by the water user for the delivery of a stated amount to a specific location. The request shall be made within the time and in the manner prescribed by the General Manager.

3. Water will be furnished by the District subject to the terms and conditions under which the water is made available to the District and if, in the exclusive judgment of the District, the water and facilities for its delivery are available; provided, that the District will use its best efforts, to the extent that it has water and capacity available and taking into account the requirements of other water users to receive water from its facilities, to provide such water in the manner and at the times requested. The District may temporarily discontinue water service or reduce the amount of water to be furnished for the purpose of such investigation, inspection, maintenance, repair, or replacement as may be reasonably necessary of any of the District's facilities. Insofar as feasible, the District will give the water user notice in advance of such temporary discontinuance or reduction, except in case of emergency, in which event no notice need be given. No liability shall accrue against the District or any of its officers, directors, or employees for damage, direct or indirect, because of the failure to provide water as a result of system malfunctions, interruptions in service necessary to properly operate and maintain the water distribution system, or other causes which are beyond the District's reasonable control.

4. By taking delivery of water from the District, the water user assumes responsibility for, and agrees to hold the District harmless from, all damage or claims for damage, which may arise from his furnishing or use of the water after it leaves the District facilities.

5. The water furnished by the District is not potable (suitable for drinking, cooking, bathing, or other domestic use) and the District does not warrant the quality or potability of water so furnished. By taking delivery of water from the District, the water user assumes responsibility for, and agrees to hold the District harmless from, damage or claims for damage arising out the non-potability of water furnished by the District. Untreated water must never be used for any type of human consumptive needs. A water user defined and operating as a Public Water Supply (PWS) shall be responsible for any water treatment, including but not limited to filtration and chlorination achieved through central treatment or point-of-entry (POE) treatment devices approved by the California Department of Health Services (DHS), in order to provide water safe for human consumption as required by Federal, State or local law or regulation.

According to DHS, the use of POE treatment systems by individual customers of a constructed conveyance system may not provide a continuous safe, potable supply of water due to inadequate operation and maintenance of these systems by the owners, unless they are a regulated PWS. Individual use of POE devices ("Water Treatment Exclusion") may only be used if they are approved by DHS and are regularly maintained by a State-licensed operator or service provider.

Facilities in place prior to July 2001, may continue to use bottled water for drinking and cooking ("Alternative Water Exclusion"). After July 2001, the District cannot furnish new municipal and industrial water service if bottled water use is the basis for the potable water supply unless approved by DHS. Bottled water may only be obtained from a State-licensed provider.

DHS mandates the District conduct periodic surveys of water use as required by the Safe Drinking Water Act and to collect records for Alternative Water and Treatment Exclusions. Records for exclusions include invoices or statements of bottled water delivery from a licensed provider or maintenance and service records for a POE system from a licensed operator. Water users who fail to complete a survey or provide records showing an approved exclusion requested by the District shall have water service discontinued if no response is received after a reasonable attempt has been made to obtain the information.

6. All water will be measured by the District with meters installed by it and such measurements shall be final and conclusive.

7. Charges for water, hereinafter referred to as "water charges", shall be established by the Board of Directors. The water charges shall include District operation and maintenance costs and any other costs determined by the Board to be payable as part of the water charges. Water charges shall be adjusted retroactively to the extent required and authorized by federal or state law or regulations or District regulations. The General Manager may adjust the water charges as necessary and legally authorized to account for increases or decreases in the estimates used to establish the water charges.

8. As a condition of the District continuing to furnish water, the water user shall make payment for the amount billed after the District's billing and by the 25th of the month in which the bill is mailed; provided, that the due date will be not less than 15 calendar days after the billing date. Charges not paid by the due date shall be delinquent; provided, that payments postmarked on or before the due date shall be deemed to have been received by that date. The payment of water charges or related penalties or interest shall be made at the District's Fresno office. When any deadline established herein falls on a Saturday, Sunday, or holiday, it shall be extended to the next working day.

9. All claims for overcharges or errors must be made in writing and filed with the District at its Fresno Office within 10 working days after the date the bill is received by the water user. In the event the water user files a timely written protest, the District's Finance & Administration Committee shall consider the protest at its next regular meeting and notify the water user in writing of its decision. The Committee's decision shall be final, unless a written appeal to the Board of Directors is filed with the Secretary of the District within 15 working days after notice of the decision. In the event of an appeal, the decision of the Board shall be final. The filing of a protest or an appeal does not nullify the payment requirement or the District's right to discontinue water service as provided in these terms and conditions. However, in the event the protest or appeal is sustained, the District will refund the amount of the overcharge and penalty, if any.

10. On the first day following the due date, a penalty of 10 percent of the water charges which became delinquent on the preceding day shall be added to the water charges and penalties and interest, if any, due and owing to the District, the total of which are hereinafter referred to as "unpaid charges." Prior unpaid charges shall accrue interest at a monthly rate of 1½ percent. The interest shall not, however, accrue after the unpaid charges have been added to, and become a part of, the annual assessment levied on the land by the District. All payments and credits shall be applied to the earliest unpaid charges.

11. At the time of filing the District's assessment book with the District Tax Collector, unpaid charges may be added to and become a part of the assessment levied by the District on the land which received the water or for which other water charges were incurred. The District shall notify the landowner of the expected amount prior to its addition to the annual assessment. The amount so added shall be a lien on the land and impart notice thereof to all persons. If the assessment becomes delinquent, penalties and interest will be added as provided by law.

12. To supplement the procedure described in paragraph 11, the District may elect to file and record a Certificate of Unpaid Water Charges as provided in California Water Code Section 36729. This Certificate creates a lien in the amount of unpaid charges on any land owned by the delinquent water user, or acquired by the water user before the lien's expiration, within the recording County.

13. Except as provided in paragraph 15, municipal and industrial water service shall not be provided to any parcel of land for which the unpaid charges for such service are a lien on the land or for which the assessment is delinquent.

14. Except as provided in paragraph 15, municipal and industrial water service shall not be provided to any person who owes the District unpaid charges notwithstanding the fact that the unpaid charges have been added to the assessment(s) on the parcel(s) for which they were incurred.

15. Where the District furnishes residential water service to persons other than the water user to whom the service is billed, the District shall make a reasonable, good faith effort to inform the actual users of the services when the account is delinquent. This shall be done by a notice that service will be terminated in 10 days. The notice shall inform the actual users that they have the right to become customers of the District without being required to pay the amount due on the delinquent account.

The District is not required to make service available to the actual users unless each actual user agrees to the terms and conditions of service. However, if one or more actual users are willing and able to assume responsibility for the entire account to the satisfaction of the District, or if there is a physical means legally available to the District of selectively terminating service to those actual users who have not met the requirements of the District's terms and conditions, the District shall make service available to the actual users who have met those requirements. In making service available to an actual user, the District may require that a deposit be paid to the District prior to establishing an account and furnishing service. If a deposit is required, it shall be based solely upon the creditworthiness of the actual user as determined by the District.

The District will give notice of the delinquency and impending termination of residential water service, at least 10 days prior to the proposed termination, by means of a notice mailed postage prepaid or by personal delivery to the water user to whom the service is billed not earlier than 19 days from the date of mailing the District's bill for services, and the 10-day period shall not commence until 5 days after the mailing of the notice. When the day established for the discontinuance of water service falls on a Saturday, Sunday, or District holiday, such water service shall be discontinued on the next working day.

The District will make a reasonable, good faith effort to contact an adult person residing at the premises of the water user by telephone or in person at least 48 hours prior to any termination of residential water service.

The District will comply with all other applicable provisions of California Government Code Sections 60370-60375.5 regarding termination of residential water service.

16. Except as provided in paragraph 15, in the event water service hereunder is discontinued as a result of nonpayment of water charges, all unpaid charges for such service which are due the District from the person in default must be paid before water service can be restored.

17. If a water user's delinquent charges are unpaid for 30 days or more, or if a water user's delinquent charges are added to the annual assessments on any lands within the District, or the procedure in paragraph 12 is implemented, the General Manager shall require, as a condition of resumption of water service, that advance payment of all water charges be made for the 12-month period immediately following resumption of service, according to a schedule to be determined by the General Manager. A written guarantee in a form satisfactory to the General Manager from a recognized financial lending institution may be substituted in lieu of advance payment.

18. The General Manager, after consultation with and approval by the Finance & Administration Committee, may also require advance payment and/or payment by cashier's check or such other actions as he may deem necessary when a water user's account is determined, based on the payment history or other actions of the water user, to create a financial risk or hardship for the District or its landowners. Circumstances which constitute the basis for such a determination include but are not limited to the

following: (1) instances of a water user's checks being returned unpaid or (2) instances where a water user whose account is delinquent has, in violation of District regulations, taken water from a District delivery.

19. By applying for or taking delivery of municipal and industrial water from the District, the water user agrees to these terms and conditions of service.

20. The District may modify or terminate these terms and conditions; provided, that such modifications or terminations are prospective only and notice thereof is given prior to the effective date by mail to the water user.

Adopted: 1/14/02

Revised: 1/15/13

**ARTICLE 19. REGULATIONS REGARDING THE APPLICATION FOR
AND USE OF MUNICIPAL AND INDUSTRIAL WATER WITHIN
WESTLANDS WATER DISTRICT**

19.1 PURPOSE

Westlands Water District has a long-term contractual entitlement to receive from the United States an annual supply of 1,150,000 acre-feet (AF) of Central Valley Project (CVP) water. The contracts between Westlands Water District and the United States allow the District to make CVP water available for municipal, industrial and domestic uses. The District may also acquire additional water supplies for these purposes. This Article establishes the rules and procedures for making application for and the use of municipal and industrial (M&I) water.

19.2 GLOSSARY OF TERMS AND DEFINITIONS

Unless specified below, the terms and definitions contained in Article 2 of these Regulations shall apply.

- A. "Ag Related M&I Use" – the use of water exclusively for purposes of commerce, trade or industry associated with the production of agricultural crops or livestock, or their related by-products, including human uses, other than housing, that are incidental to the Ag Related M&I Use.
- B. "Historic Use" – the greatest annual quantity of CVP water delivered for M&I Use to an M&I Water User at a point of delivery during the five-year period immediately preceding June 30, 2001.
- C. "M&I Use" – the use of water for drinking, cooking, bathing, showering, dish washing, and maintaining oral hygiene or purposes of commerce, trade or industry.
- D. "M&I Water Application" - an agreement in a form approved by the General Manager or his designee between the District and an M&I Water User, which describes the point of delivery for such water and the estimated quantity of water that will be made available by the District for M&I Use.

- E. "M&I Water User" - individual or entity who has executed and submitted to the District an M&I Water Application or to whom the District makes water available for M&I Use.

19.3 M&I WATER AVAILABILITY

- A. The General Manager shall set aside from the District's CVP water supply or other sources he deems appropriate water for M&I Use.
- B. The General Manager or his designee shall assist any M&I Water User in identifying a source of water that can be made available to the District for M&I Use; provided, that this provision shall not impose on the District or its employees an obligation to incur any expense or other obligation on behalf of such M&I Water User.

19.4 APPLICATION FOR WATER

- A. Except for M&I Use initiated before July 1, 2001, to receive water for M&I Use, a proposed M&I Water User must file at the District's Fresno office an M&I Water Application. Upon approval by the District, the M&I Water Application shall constitute a valid agreement for M&I Use until the M&I Water User notifies the District in writing that such M&I Use will be terminated. Every M&I Water Application shall identify the point of delivery and the intended use of the M&I Water.
- B. An M&I Water Application for use in excess of 5 acre-feet, or 5 acre-feet per 160 acres when such application is for a solar development covering such acreage, per year shall identify a source of water that will, at the applicant's expense, be made available to the District for the proposed M&I Use.
- C. Notwithstanding Section 19.4 B. of this Article, a M&I Water User may annually transfer into the M&I Water User's account a quantity of water, from any source available to the M&I Water User, sufficient to satisfy any Ag Related M&I Use for the water year; provided, the M&I Water User shall acknowledge in writing that the District has no obligation to make available to the M&I Water User, in any

year, a quantity of water in excess of the quantity transferred into the M&I Water User's account.

- D. A supplemental M&I Water Application shall be filed by any M&I Water User before the quantity of water for M&I Use made available to such M&I Water User is increased (i) above Historic Use, for M&I Water Users receiving M&I water before July 1, 2001, or (ii) above the quantity stated in the initial M&I Water Application, for M&I Use initiated after June 30, 2001.

19.5 USE OF WATER

- A. The unauthorized use or taking of water for M&I Use, or the waste or unreasonable use of water, are prohibited. Water made available for M&I Use may only be used at the point of delivery and for the purpose(s) identified in the M&I Water Application. Except as provided in Section 19.5 B. of this Article, the transfer of M&I water is prohibited.
- B. M&I water identified pursuant to Section 19.4 B. of this Article or water transferred by the M&I Water User pursuant to Section 19.4 C. of this Article may be transferred within the District's boundaries. Nothing contained in this Article shall prevent an M&I Water User from changing the place of use of its M&I water within the District's boundaries.
- C. All M&I Water Users shall implement conservation measures adopted by the Water Policy Committee of the Board of Directors or its successor.
- D. All M&I Water Users shall cooperate in the District's efforts to comply with the terms of the Compliance Agreement between the California Department of Health Services and Westlands Water District, dated June 1, 2001.
- E. Every point of delivery for M&I Water shall be equipped with a backflow prevention device of a design approved by the General Manager.
- F. The General Manager is authorized, after written notice to the M&I Water User, to discontinue water service to any M&I Water User who violates this Article or the Terms and Conditions for Municipal and Industrial Water Service.
- G. In the event the District's water supply is insufficient to meet all demands for water, including demands for irrigation, the General Manager is authorized to

reduce the quantity of water made available for M&I Use or to impose such temporary conservation actions or other measures, as he deems necessary to protect the public health and safety.

19.6 COMPLIANCE WITH TERMS AND CONDITIONS

Each M&I Water User shall comply with the Terms and Conditions for Municipal and Industrial Water Service, as amended by the Board from time to time. Failure to comply with the Terms and Conditions for Municipal and Industrial Water Service may be grounds for termination of M&I Water Use service, and no water shall be furnished to an M&I Water User who fails to make required payments pursuant to the Terms and Conditions for Municipal and Industrial Water Service, as amended by the Board, from time to time.

19.7 MISCELLANEOUS

- A. The General Manager may do all things necessary to implement and effectuate these Regulations.
- B. An appeal from any decision made pursuant to these Regulations shall be made to the Finance and Administration Committee of the Board of Directors. Such appeal shall be in writing and shall be filed with the District Secretary within 15 working days after notice of the decision. The decision of the Finance and Administration Committee may be appealed to the Board of Directors. Such appeal shall be in writing and shall be filed with the District Secretary within 15 working days after notice of the decision. The decision of the Board shall be final.
- C. The General Manager shall provide notice of any changes or revision to these Regulations to all District landowners and M&I Water Users.

2.4.4 Letter D: Westlands Water District

- D-1 This summary of Project information provided in the comment is consistent with DEIR Chapter 2, *Project Description*. Because this comment does not address the adequacy or accuracy of the environmental analysis or identify an environmental issue, no more detailed response is provided.
- D-2 The noted groundwater extraction limits are consistent with information presented in DEIR Chapter 2, Project Description.
- D-3 The Applicant’s potential eligibility to receive municipal and industrial (M&I) water services and continued access to the Westlands Water District’s (WWD) distribution system is acknowledged. Receipt of the District’s Regulations, Terms and Conditions governing M&I use also is acknowledged. The potential eligibility for the Project to receive water through WWD municipal and industrial water service is discussed in Section 4.19 of the DEIR. See, e.g., the analysis of Impact 4.19-2 (p. 4.19-10 et seq.). The comment does not address the adequacy or accuracy of the environmental analysis or identify an environmental issue but has been included in the record where it may be reviewed by the Applicant and others.
- D-4 Receipt of the District’s Regulations (as provided in the comment link) is acknowledged. Copies of WWD’s Regulations for Allocation and Use of Agricultural Water,³ Terms and Conditions for Agricultural Water Service,⁴ Regulations for Application and Use of Municipal and Industrial Water,⁵ and Terms and Conditions for Municipal and Industrial Water Service⁶ have been included in the record for this Project.
- D-5 DEIR Section 4.19.1.3 (p. 4.19-4) identifies Underground Service Alert North (USA North) as the service alert notification center for the region pursuant to Government Code section 4216 et seq. and explains that “USA North receives planned excavation reports and transmits the information to all participating members that may have underground facilities at the location of excavation.” Location of the Project site near WWD (Laterals 7 and 8) is acknowledged. The underground service alert notification requested in this comment would occur pursuant to the Applicant’s commitment to comply with all applicable laws and standards (DEIR Section 2.9.4, p. 2-20).
- D-6 The County considered WWD’s June 12, 2020, comments in advance of initiating the CEQA process for the Project via the issuance of Notice of Preparation (NOP) of the EIR on

³ WWD, 2023a. Regulations for Allocation and Use of Agricultural Water within the Westlands Water District. Adopted July 20, 1987, revised September 19, 2023. <https://wwd.ca.gov/wp-content/uploads/2023/09/article2-clean-revised-9-19-2023.pdf>. Accessed August 22, 2024.

⁴ WWD, 2022. Terms and Conditions for Agricultural Water Service. Revised April 19, 2022. <https://wwd.ca.gov/wp-content/uploads/2024/04/wwd116a.pdf>. Accessed August 22, 2024.

⁵ WWD, 2023b. Regulations for Application and Use of Municipal and Industrial Water. Adopted January 14, 2002, revised September 19, 2023. <https://wwd.ca.gov/wp-content/uploads/2024/06/rules19.pdf>. Accessed August 22, 2024.

⁶ WWD, 2002. Terms and Conditions for Municipal and Industrial Water Service. Revised January 14, 2002. <https://wwd.ca.gov/wp-content/uploads/2014/04/wwd131a-TC-MI-Revised-Jan-14-2002.pdf>. Accessed August 22, 2024.

November 2, 2020. (The NOP is included with the scoping report that is Appendix A to the DEIR). Responses to WWD's June 12, 2020, letter are provided in Responses D-7 through D-12.

- D-7 The County acknowledges WWD's review of the operational statement submitted with the Applicant's application materials. While details described in the project description included in DEIR Chapter 2 (p. 2-1 et seq.) and analyzed on a resource-by-resource basis throughout the DEIR are generally consistent with details provided the operational statement, note that in the event of a discrepancy, the County is relying on the EIR.
- D-8 See Response D-3 regarding the DEIR's acknowledgement of the Project's potential eligibility to receive water through WWD's municipal and industrial (M&I) supply. See also, for example, DEIR Section 2.3 (p. 2-3 et seq.), which describes existing on-site and surrounding land uses as being affiliated with WWD-ownership.
- D-9 See Response D-4, acknowledging the District regulations, and DEIR Section 4.19 (p. 4.19-1 et seq.) regarding potential sources of water supply for the Project, including water from WWD.
- D-10 See Response D-5 regarding underground service alert-related requirements and the project site's proximity to WWD infrastructure.
- D-11 WWD's requested point of contact has been added to the County's Project-specific distribution list for the Project.
- D-12 As indicated in See Response D-4, copies of WWD's Terms and Conditions for Municipal and Industrial Water Service and Article Regarding the Application for and Use of Municipal and Industrial Water Within Westlands Water District have been included in the record.



State of California – Natural Resources Agency
DEPARTMENT OF FISH AND WILDLIFE
Central Region
1234 East Shaw Avenue
Fresno, California 93710
(559) 243-4005
www.wildlife.ca.gov

GAVIN NEWSOM, Governor
CHARLTON H. BONHAM, Director



August 19, 2024

Jeremy Shaw
Fresno County
Department of Public Works and Planning
2220 Tulare Street, Sixth Floor
Fresno, California 93721
jshaw@FresnoCountyCA.gov
(559) 600-4207

Subject: **Sonrisa Solar Project (Project)**
Draft Environmental Impact Report (DEIR)
State Clearinghouse No. 2020110008

Dear Jeremy Shaw:

The California Department of Fish and Wildlife (CDFW) received a DEIR from Fresno County as Lead Agency, for the Project pursuant to the California Environmental Quality Act (CEQA) and CEQA Guidelines.¹

E-1

Thank you for the opportunity to provide comments and recommendations regarding those activities involved in the Project that may affect California fish and wildlife. Likewise, CDFW appreciates the opportunity to provide comments regarding those aspects of the Project that CDFW, by law, may be required to carry out or approve through the exercise of its own regulatory authority under the Fish and Game Code.

CDFW ROLE

CDFW is California’s **Trustee Agency** for fish and wildlife resources and holds those resources in trust by statute for all the people of the State (Fish & G. Code, §§ 711.7, subd. (a) & 1802; Pub. Resources Code, § 21070; CEQA Guidelines § 15386, subd. (a)). CDFW, in its trustee capacity, has jurisdiction over the conservation, protection, and management of fish, wildlife, native plants, and habitat necessary for biologically sustainable populations of those species (*Id.*, § 1802). Similarly, for purposes of CEQA, CDFW is charged by law to provide, as available, biological expertise during public agency environmental review efforts, focusing specifically on

E-2

¹ CEQA is codified in the California Public Resources Code in section 21000 et seq. The “CEQA Guidelines” are found in Title 14 of the California Code of Regulations, commencing with section 15000.

Conserving California’s Wildlife Since 1870

Jeremy Shaw
Fresno County
August 19, 2024
Page 2

projects and related activities that have the potential to adversely affect fish and wildlife resources.

↑ E-2
cont.

CDFW is also submitting comments as a **Responsible Agency** under CEQA (Pub. Resources Code, § 21069; CEQA Guidelines, § 15381). CDFW expects that it may need to exercise regulatory authority as provided by the Fish and Game Code. As proposed, for example, the Project may be subject to CDFW's lake and streambed alteration regulatory authority (Fish & G. Code, § 1600 et seq.). Likewise, to the extent implementation of the Project as proposed may result in "take" as defined by State law of any species protected under the California Endangered Species Act (CESA) (Fish & G. Code, § 2050 et seq.), related authorization as provided by the Fish and Game Code will be required.

E-3

Nesting Birds: CDFW has jurisdiction over actions with potential to result in the disturbance or destruction of active nest sites or the unauthorized take of birds. Fish and Game Code sections that protect birds, their eggs, and nests include 3503 (regarding unlawful take, possession or needless destruction of the nest or eggs of any bird), 3503.5 (regarding the take, possession or destruction of any birds-of-prey or their nests or eggs), and 3513 (regarding unlawful take of any migratory nongame bird).

E-4

Unlisted Species: Species of plants and animals need not be officially listed as Endangered, Rare, or Threatened (E, R, or T) on any State or Federal list to be considered E, R, or T under CEQA. If a species can be shown to meet the criteria for E, R, or T, as specified in the CEQA Guidelines section 15380, CDFW recommends it be fully considered in the environmental analysis for the Project.

E-5

As a responsible agency, CDFW is responsible for providing, as available, biological expertise during public agency environmental review efforts (e.g., CEQA), focusing specifically on project activities that have the potential to adversely affect fish and wildlife resources. CDFW provides recommendations to identify potential impacts and possible measures to avoid or reduce those impacts.

E-6

PROJECT DESCRIPTION SUMMARY

Proponent: EDP Renewables CA Solar Park VI, LLC

Objectives: The Project proposes to construct, operate, and decommission a photovoltaic (PV) solar electricity generating facility on approximately 2,000 acres of land that would produce up to 200 megawatts (MW) of alternating current (AC) energy. The proposed Project would also include an energy storage system with 184 MWac battery storage capacity and a gen-tie line to the point of interconnection with the existing Pacific Gas and Electric (PG&E) Tranquillity Switching Station. Other necessary infrastructure would include a Project substation, permanent operation and maintenance building supported by a septic system and leach field, Supervisory Control and Data

E-7
↓

Jeremy Shaw
Fresno County
August 19, 2024
Page 3

Acquisition System, meteorological data system, groundwater well, telecommunications infrastructure, access roads, parking, security fencing, lighting, and signage.

Location: The Project site is located almost entirely within the lands owned by Westlands Water District (WWD). The Project site is generally bounded by State Route 33 (SR 33, also known as South Derrick Avenue) to the west, West Manning Avenue to the south, South Merced Avenue to the east, and West Adams Avenue to the north. West South Avenue bisects the site from east to west. The nearest communities to the Project site include the unincorporated community of Tranquillity, approximately 7 miles to the east; the City of Mendota, approximately 8 miles to the north; and the City of San Joaquin, approximately 9 miles to the east.

Timeframe: Undetermined, but construction of the Project would occur in multiple phases and require approximately 12-14 months to complete.

COMMENTS AND RECOMMENDATIONS

CDFW offers the comments and recommendations below to assist Fresno County in adequately identifying and/or mitigating the Project's significant, or potentially significant, direct, indirect, and cumulative impacts on fish and wildlife (biological) resources. Editorial comments or other suggestions may also be included to improve the CEQA document.

The Project site consists primarily of non-irrigated and regularly disked agricultural fields or fallowed lands surrounded by similarly disturbed lands utilized for agriculture or solar energy facilities. CDFW would like to note that the Project is sited within an area of relatively poor-quality habitat for fish and wildlife (biological) resources, significantly reducing the potential for individual Project and cumulative impacts to special-status species. As such, CDFW has taken into consideration the siting efforts and overall lower quality of habitat for biological resources during the preparation of this comment letter.

Currently, the DEIR acknowledges that the Project area is within the geographic range of several special-status animal species and proposes specific mitigation measures to reduce impacts to less than significant. CDFW has concerns about the ability of some of the proposed mitigation measures to reduce impacts to less than significant and avoid unauthorized take for a number of special-status animal species. These species include, but are not limited to, the federally endangered and State threatened San Joaquin kit fox (*Vulpes macrotis mutica*), the State threatened Swainson's hawk (*Buteo swainsoni*), and the State species of special concern burrowing owl (*Athene cunicularia*).

↑
E-7
cont.

E-8

E-9

E-10

Jeremy Shaw
Fresno County
August 19, 2024
Page 4

San Joaquin Kit Fox (SJKF)

Mitigation Measure 4.5-1 mitigates for potential impacts to SJKF and includes measures for pre-construction surveys and avoidance. Additionally, Mitigation Measure 4.5-1 states that, “If avoidance of the potential dens or burrows is not feasible, the following measures shall be implemented to avoid potential adverse effects to the San Joaquin kit fox and/or burrowing owl:

- If the qualified biologist determines that potential dens or burrows are inactive, the biologist shall excavate these dens by hand with a shovel to prevent foxes or owls from using them during construction.
- If the qualified biologist determines that a potential non-natal kit fox den may be active, an on-site passive relocation program shall be implemented with prior approval from the USFWS. This program shall consist of excluding San Joaquin kit foxes from occupied burrows by installation of one-way doors at burrow entrances, monitoring of the burrow for 72 hours to confirm usage has been discontinued, and excavation and collapse of the burrow to prevent reoccupation. After the qualified biologist determines that the San Joaquin kit foxes have stopped using active dens within the Project boundary, the dens shall be hand excavated, as stated above for inactive dens. A similar exclusion methodology shall be used for burrowing owl exclusion, as described in the CDFW (2012) staff report on burrowing owl.”

E-11

CDFW would like to note that implementation of this portion of Mitigation Measure 4.5-1, which allows for the eviction of occupied SJKF dens via installation of one-way doors, would directly result in the unauthorized take of SJKF and would be a direct violation of CESA. As such, in the event an active SJKF den is documented during pre-construction or construction activities, CDFW strongly recommends avoidance of these dens following the USFWS’ “Standardized recommendations for protection of the San Joaquin kit fox prior to or during ground disturbance” document (USFWS 2011). If SJKF are detected within the Project Site and avoidance is not feasible, consultation with CDFW is warranted to discuss how to avoid take or, if avoidance is not feasible, to acquire an Incidental Take Permit (ITP) pursuant to Fish and Game Code section 2081, subdivision (b), prior to initiating or resuming (whichever applies) ground disturbing activities.

E-12

E-13

Swainson’s hawk (SWHA)

Mitigation Measure 4.5-3 states that, “If an active Swainson’s hawk nest is discovered during the nesting season (March 1 through September 15) within 0.5 mile of active construction, a qualified biologist should complete an assessment of the potential for current construction activities to impact the nest. The assessment would consider the

E-14

Jeremy Shaw
Fresno County
August 19, 2024
Page 5

type of construction activities (e.g., noise levels and duration), the location of construction relative to the nest and pre-existing disturbance levels (e.g., construction activities in historically agricultural land versus activities in non-agricultural land), the visibility of construction activities from the nest location (e.g., topography or vegetation that could block line-of-sight to the nest), the number of construction personnel required to perform activities within the setback, and other existing disturbances in the area that are not related to construction activities of this project. Based on this assessment, the biologist will determine if construction activities can proceed and the level of nest monitoring required. When conducting the assessment, the biologist will consider the following levels of construction activity, with higher levels of activity requiring greater caution in determining setbacks:

- Light construction activity such as fence installation and limited vehicle access. Noise levels generated by these construction activities would likely be similar to existing ambient noise levels in closer proximity to the occupied nests.
- Moderate and/or isolated construction activity such as grading and construction of substation, substation-access road, inverter skids, and manual installation of solar panels. Noise levels generated by these construction activities would likely be similar to existing ambient noise levels beyond a moderate distance from the occupied nests.
- Heavy construction activity across a large area of the Project and/or using louder equipment such as pile drivers, concrete saws, or jackhammers. Noise levels for this type of activity will depend on location of the activities relative to the nest and allowing these activities within the 0.5-mile setback would require coordination with CDFW.

In the event the assessment determines that construction activities could occur closer than 0.5 miles to an active nest, in no event would construction activities occur within 500 feet of an active nest without approval from CDFW. Full-time monitoring to evaluate the effects of construction activities on nesting Swainson's hawks would be required where activity occurs closer than 0.5 miles. The qualified biologist shall have the authority to stop work if it is determined that project construction is disturbing nesting activities. These buffers may need to increase depending on the sensitivity of the nesting Swainson's hawk to disturbances and at the discretion of the qualified biologist. No avoidance would be needed if construction occurs near a known Swainson's hawk nest outside of the Swainson's hawk nesting season. In the event take cannot be avoided, the proponent shall confer with CDFW on the need for an incidental take permit and will comply with any specific-specific minimization and avoidance measures identified in the issued incidental take permit prior to the removal of active nest trees."



E-14
cont.

Jeremy Shaw
Fresno County
August 19, 2024
Page 6

CDFW concurs with the implementation of a no-disturbance buffer for active nests, but recommends that in the event an active SWHA nest is detected, and a 0.5-mile no-disturbance buffer is not feasible, consultation with CDFW is warranted to discuss how to implement the Project and avoid take. If it is determined during this consultation that take cannot be avoided, take authorization through the acquisition of an ITP, pursuant to Fish and Game Code section 2081 subdivision (b) is necessary to comply with CESA.

E-15

CDFW would also like to note that the DEIR did not include a measure to compensate for the loss of SWHA foraging habitat. As such, CDFW recommends the following:

E-16

Recommended Mitigation Measure 1: SWHA Foraging Habitat Mitigation

CDFW recommends compensation for the loss of SWHA foraging habitat as described in CDFW's "Staff Report Regarding Mitigation for Impacts to Swainson's Hawks" (CDFG 1994) to reduce impacts to foraging habitat to less than significant. The Staff Report recommends that mitigation for habitat loss occur within a minimum distance of 10 miles from known nest sites. CDFW has the following recommendations based on the Staff Report:

E-17

- For projects within 1 mile of an active nest tree, a minimum of 1 acre of habitat management (HM) land for each acre of development is advised.

For projects within 5 miles of an active nest but greater than 1 mile, a minimum of ¾ acre of HM land for each acre of development is advised.

- For projects within 10 miles of an active nest tree but greater than 5 miles from an active nest tree, a minimum of ½ acre of HM land for each acre of development is advised.

Burrowing owl (BUOW)

Mitigation Measure 4.5-1 mitigates for potential impacts to BUOW and includes measures for preconstruction surveys and avoidance. Additionally, Mitigation Measure 4.5-1 states that, "If avoidance of the potential dens or burrows is not feasible, the following measures shall be implemented to avoid potential adverse effects to the San Joaquin kit fox and/or burrowing owl:

E-18

- If the qualified biologist determines that potential dens or burrows are inactive, the biologist shall excavate these dens by hand with a shovel to prevent foxes or owls from using them during construction.
- If the qualified biologist determines that a potential non-natal kit fox den may be active, an on-site passive relocation program shall be implemented with prior

Jeremy Shaw
Fresno County
August 19, 2024
Page 7

approval from the USFWS. This program shall consist of excluding San Joaquin kit foxes from occupied burrows by installation of one-way doors at burrow entrances, monitoring of the burrow for 72 hours to confirm usage has been discontinued, and excavation and collapse of the burrow to prevent reoccupation. After the qualified biologist determines that the San Joaquin kit foxes have stopped using active dens within the Project boundary, the dens shall be hand excavated, as stated above for inactive dens. A similar exclusion methodology shall be used for burrowing owl exclusion, as described in the CDFW (2012) staff report on burrowing owl.”

E-18
cont.

CDFW concurs with this measure but recommends in the event an active BUOW den is documented on the Project site and avoidance following the no-disturbance buffer recommendations outlined in the “Staff Report on Burrowing Owl Mitigation” (CDFG 2012) guidance document is not feasible, consultation with CDFW is recommended for guidance on the development of mitigation measures such as take avoidance, minimization, and mitigation.

E-19

Editorial Comments and/or Suggestions

Nesting Birds

CDFW encourages that Project ground-disturbing activities occur during the bird non-nesting season; however, if ground-disturbing or vegetation-disturbing activities must occur during the nesting season (February 1st through September 15th), the Project applicant is responsible for ensuring that implementation of the Project does not result in violation of the Migratory Bird Treaty Act or relevant Fish and Game Code.

E-20

To evaluate Project-related impacts on nesting birds, CDFW recommends that a qualified biologist conduct a pre-construction survey for active nests no more than 10 days prior to the start of ground or vegetation disturbance to maximize the probability that nests that could potentially be impacted are detected. CDFW also recommends that surveys cover a sufficient area around the Project site to identify nests and determine their status. A sufficient area means any area potentially affected, either directly or indirectly, by the Project. In addition to direct impacts (i.e., nest destruction), noise, vibration, and movement of workers or equipment could also affect nests. CDFW recommends that a qualified biologist establish a behavioral baseline of all identified nests. Once Project activities begin, CDFW recommends having a qualified biologist continuously monitor nests to detect behavioral changes resulting from the Project. If behavioral changes occur, CDFW recommends halting the work causing the change.

E-21

If continuous monitoring of identified nests by a qualified biologist is not feasible, CDFW recommends a minimum no-disturbance buffer of 250 feet around active nests of non-listed bird species and a 500-foot no-disturbance buffer around active nests of non-

E-22

Jeremy Shaw
Fresno County
August 19, 2024
Page 8

listed raptors. These buffers are advised to remain in place until the breeding season has ended or until a qualified biologist has determined the birds have fledged and are no longer reliant upon the nest or on-site parental care for survival. Variance from these no-disturbance buffers is possible when there is a compelling biological or ecological reason to do so, such as when the Project site would be concealed from a nest site by topography. CDFW recommends that a qualified biologist advise and support any variance from these buffers and notify CDFW in advance of implementing a variance.

↑ E-22
cont.

E-23

Federally Listed Species: CDFW also recommends consulting with the USFWS on potential impacts to Federally listed species, including, but not limited to, San Joaquin kit fox (*Vulpes macrotis mutica*). Take under the Federal Endangered Species Act (FESA) is more broadly defined than CESA; take under FESA also includes significant habitat modification or degradation that could result in death or injury to a listed species by interfering with essential behavioral patterns such as breeding, foraging, or nesting. Consultation with the USFWS in order to comply with FESA is advised well in advance of any ground disturbing activities.

E-24

ENVIRONMENTAL DATA

CEQA requires that information developed in environmental impact reports and negative declarations be incorporated into a database, which may be used to make subsequent or supplemental environmental determinations (Pub. Resources Code, § 21003, subd. €). Accordingly, please report any special-status species and natural communities detected during Project surveys to the California Natural Diversity Database (CNDDDB). The CNDDDB field survey form can be found at the following link: <https://nrm.dfg.ca.gov/fieldSurvey/default.aspx>. The completed form can be mailed electronically to CNDDDB at the following email address: CNDDDB@wildlife.ca.gov. The types of information reported to CNDDDB can be found at the following link: <https://www.wildlife.ca.gov/Data/CNDDDB/Plants-and-Animals>.

E-25

FILING FEES

The Project, as proposed, would have an impact on fish and/or wildlife, and assessment of filing fees is necessary. Fees are payable upon filing of the Notice of Determination by the Lead Agency and serve to help defray the cost of environmental review by CDFW. Payment of the fee is required in order for the underlying project approval to be operative, vested, and final (Cal. Code Regs, tit. 14, § 753.5; Fish & G. Code, § 711.4; Pub. Resources Code, § 21089).

E-26

Jeremy Shaw
Fresno County
August 19, 2024
Page 9

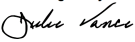
CONCLUSION

CDFW appreciates the opportunity to comment on the DEIR to assist Fresno County in identifying and mitigating Project impacts on biological resources.

If you have any questions, please contact Ren Cotter, Environmental Scientist, at the address provided on this letterhead, by telephone at (559) 767-0956 or by electronic mail at Ren.Cotter@wildlife.ca.gov.

E-27

Sincerely,

DocuSigned by:

FA83F09FE08945A...

Julie A. Vance
Regional Manager

ec: State Clearinghouse
Office of Planning and Research
State.clearinghouse@opr.ca.gov

Jeremy Shaw
Fresno County
August 19, 2024
Page 10

REFERENCES

- California Department of Fish and Game. 1994. Staff report regarding mitigation for impacts to Swainson's hawks (*Buteo Swainsoni*) in the Central Valley of California. Sacramento, California, USA.
- California Department of Fish and Game. 2012. Staff report on burrowing owl mitigation. California Department of Fish and Game, Sacramento, California, USA.
- U. S. Fish and Wildlife Service. 2011. Standard Recommendations for the Protection of the San Joaquin Kit Fox Prior to or During Ground Disturbance. U.S. Fish and Wildlife Service, Sacramento Fish and Wildlife Office, Sacramento, California.

Attachment 1

**CALIFORNIA DEPARTMENT OF FISH AND WILDLIFE
RECOMMENDED MITIGATION MONITORING AND REPORTING PROGRAM
(MMRP)**

PROJECT: SONRISA SOLAR PARK

RECOMMENDED MITIGATION MEASURE	STATUS/DATE/INITIALS
<i>Before Disturbing Soil or Vegetation</i>	
Swainson's Hawk	
Recommended Mitigation Measure 1: SWHA Foraging Habitat Mitigation	

Conserving California's Wildlife Since 1870

2.4.5 Letter E: California Department of Fish and Wildlife

- E-1 The County acknowledges the regulatory authority of California Department of Fish and Wildlife (CDFW) under California’s Fish and Game Code and summarizes it in the context of this Project in the regulatory setting for the analysis of potential impacts to biological resources (DEIR Section 4.5.1.3, p. 4.5-8 et seq.). The County further acknowledges CDFW review of the DEIR with respect to activities with the potential to affect fish and wildlife.
- E-2 The County acknowledges CDFW’s role as a Trustee Agency for fish and wildlife resources in California. See DEIR Section ES.3 (p. ES-6), which acknowledges that agencies with trustee responsibilities or permitting authority over the Project may rely on this document in deciding whether to approve permits or issue other approvals for the Project.
- E-3 See Response E-2, which acknowledges that agencies like CDFW may rely on the EIR as a Responsible Agency under CEQA. CDFW’s lake and streambed alteration agreement (LSAA) program is not applicable to the Project. Because there are no federal or state jurisdictional (wetlands or aquatic features) on the Project site, no discussion of the LSAA program was warranted or included in the DEIR. As discussed in DEIR Section 4.5.1.2 (p. 4.5-8), “The results of the field survey indicate that the ditch was excavated in uplands, and lacking wetland vegetation or hydrology or any surface connection to downstream waters, this ditch is not considered a jurisdictional feature that would be regulated by the USACE, RWQCB, or CDFW. The field survey disclosed that no other potentially jurisdictional features were observed during the aquatic resources delineation. Hence, no federal or state jurisdictional features occur on the Project site ([DEIR]Appendix F-1).”
- To the extent that implementation of the Project requires authority for “take” of species protected under state law, see DEIR Section 4.5.1.3, *Regulatory Setting* (p. 4.5-9), which states, “Before a project results in take of a species listed under the CESA, a take permit must be issued under Section 2081(b).”
- E-4 The DEIR acknowledges CDFW’s jurisdiction with respect to California’s Fish and Game Code sections that protect birds, their eggs, and nests (including sections 3503, 3503.5, and 3513) in Section 4.5.1.3, *Regulatory Setting* (p. 4.5-9).
- E-5 The DEIR summarizes this authority pursuant to CEQA Guidelines section 15380 in DEIR Section 4.5.1.3, *Regulatory Setting* (p. 4.5-10).
- E-6 CDFW’s participation in the scoping portion of the County’s environmental review process for this Project is acknowledged in DEIR Section 4.5 (p. 4.5-1) and in the Scoping Report provided in DEIR Appendix A.
- E-7 The summary of the Project, location, and timeframe is consistent with information provided in DEIR Chapter 2, *Project Description* (p. 2-1 et seq.).

- E-8 CDFW’s comments and recommendations are considered in the order in which they are presented in this letter, and a copy of the letter has been included in the formal record of the Project where it may be further considered by decision-makers and interested stakeholders.
- E-9 The comment that “the Project sited in an area of relatively poor-quality habitat for fish and wildlife (biological) resources, significantly reducing the potential for individual Project and cumulative impacts to special-status species” and that CDFW has considered these siting efforts is acknowledged. The County agrees with this site characterization, which is consistent with information disclosed in DEIR Section 4.5, *Biological Resources* (p. 4.5-1 et seq.), including in the environmental setting (DEIR Section 4.5.1.1, p. 4.5-1 et seq.).
- E-10 DEIR Section 4.5.1.2 (p. 4.5-3 et seq.) describes special status species that could be affected by the Project, including the following special status wildlife species mentioned in this comment: San Joaquin kit fox (*Vulpes macrotis mutica*), Swainson’s hawk (*Buteo swainsoni*), and burrowing owl (*Athene cunicularia*). The DEIR analyzes direct and indirect effects of the Project in Section 4.5.3.2 (p. 4.5-12 et seq.). See, e.g., the analysis of Impact 4.5-1 (DEIR, p. 4.5-13 et seq.), which concludes that Project construction and decommissioning would have a less-than-significant impact with mitigation incorporated on San Joaquin kit fox and burrowing owl (Mitigation Measures 4.5-1 and 4.5-2 are recommended to minimize impacts to both species), and Swainson’s hawk (Mitigation Measure 4.5-3 is recommended). CDFW’s input about specific mitigation measures are addressed below in the order in which they are presented in this letter.
- E-11 The quoted text provided in the comment is consistent with DEIR Mitigation Measure 4.5-1 (DEIR, pp. 4.5-17, 4.5-18). Because this comment does not address the adequacy or accuracy of the environmental analysis or identify an environmental issue (CEQA Guidelines §15204[a]), no more detailed response is provided here.
- E-12 In response to this comment, the County has modified Mitigation Measure 4.5-1 as shown below and in Chapter 3, *Revisions to the Draft EIR*:

Mitigation Measure 4.5-1: Protection of Special-Status Species During Construction

Preconstruction surveys shall be conducted by a qualified biologist for the presence of San Joaquin kit fox and burrowing owl within 14 days prior to commencement of construction activities pursuant to the USFWS (2011) *Standardized Recommendations for Protection of the Endangered San Joaquin Kit Fox* and CDFW (2012) ~~staff report for burrowing owl~~ Staff Report on Burrowing Owl Mitigation. The surveys shall be conducted in areas of suitable habitat for San Joaquin kit fox and burrowing owl. Areas that have been disked or cultivated within 12 months prior to the start of ground-disturbing activities are not considered suitable. Surveys need not be conducted for all areas of suitable habitat at one time; they may be phased so that surveys occur within 14 days prior to disturbance within active portions of the site. If no potential San Joaquin kit fox dens or burrowing owl burrows are identified, no further mitigation is required. If potential kit fox dens are observed and avoidance is determined to be feasible (as defined in CEQA Guidelines §15364 consistent with the USFWS [2011] *Standardized Recommendations for Protection of the Endangered San Joaquin Kit Fox*) by a qualified biologist in consultation with the Project owner and the County, buffer distances shall be established prior to construction activities. If potential burrowing owl burrows are observed and avoidance is determined to be feasible (as defined

in the CDFW 2012 staff report on burrowing owl) by a qualified biologist in consultation with the Project owner and the County, an exclusion plan will be developed with minimum buffer distances prior to construction activities.

~~If avoidance of the potential dens or burrows is not feasible, the following measures shall be implemented to avoid potential adverse effects to the San Joaquin kit fox and/or burrowing owl:~~

- ~~• If the qualified biologist determines that potential dens or burrows are inactive, the biologist shall excavate these dens by hand with a shovel to prevent foxes or owls from using them during construction.~~
- ~~• If the qualified biologist determines that a potential non-natal kit fox den may be active, an on-site passive relocation program shall be implemented with prior approval from the USFWS. This program shall consist of excluding San Joaquin kit foxes from occupied burrows by installation of one-way doors at burrow entrances, monitoring of the burrow for 72 hours to confirm usage has been discontinued, and excavation and collapse of the burrow to prevent reoccupation. After the qualified biologist determines that the San Joaquin kit foxes have stopped using active dens within the Project boundary, the dens shall be hand-excavated, as stated above for inactive dens. A similar exclusion methodology shall be used for burrowing owl exclusion, as described in the CDFW (2012) staff report on burrowing owl.~~
- If kit fox are detected within the Project site and avoidance is not feasible, the Project owner shall initiate consultation with CDFW to discuss how to avoid take or, if avoidance is not feasible, to acquire an Incidental Take Permit (ITP) pursuant to federal Endangered Species Act Section 7 and California Fish and Game Code section 2081(b), prior to initiating or resuming ground-disturbing activities.
- In the event an active burrowing owl den is documented on the Project site and avoidance following the no-disturbance buffer recommendations outlined in the “Staff Report on Burrowing Owl Mitigation” (CDFG 2012) guidance document is not feasible, the Project owner shall consult with CDFW for guidance on take avoidance and minimization of harm to this species.

The proposed revisions to Mitigation Measure 4.5-1 do not trigger recirculation of the DEIR. CEQA directs that a draft EIR must be recirculated for a second round of public review if significant new information is added to an EIR after notice of public review has been given, but before final certification of the EIR occurs (Public Resources Code §21092.1; CEQA Guidelines §15088.5; *Vineyard Area Citizens for Responsible Growth v. City of Rancho Cordova* (2007) 40 Cal. 4th 412, 447. In this context, new information is “significant” if its addition deprives the public of a meaningful opportunity to comment on substantial adverse project impacts or feasible mitigation measures or alternatives that are not adopted (CEQA Guidelines §15088.5(a); *Laurel Heights Improvement Ass’n v. Regents of University of California* (1993) 6 Cal. 4th 1112). Recirculation of an EIR for a second round of public review is intended to be the exception, not the rule (Id. at 1132; *Environmental Council of Sacramento v. County of Sacramento* (2020) 45 Cal. App. 5th 1020, 1034. Based on this instruction from courts interpreting CEQA, the County’s revision of Mitigation Measure 4.5-1 is not “significant,” and so does not trigger recirculation.

E-13 See Response E-12 regarding the County’s revision of Mitigation Measure 4.5-1. In response to this comment, the Project’s list of anticipated permits and approvals (DEIR Section 2.10, p. 2-21) has been updated as shown below and in Chapter 3, *Revisions to the Draft EIR*:

California Department of Fish and Wildlife— An incidental take permit (ITP) pursuant to Fish and Game Code §2081(b) would be required if Project implementation could cause “take” of a California Endangered Species Act (CESA)-listed species. Take could occur, for example, if an active Swainson’s hawk nest tree needed to be removed or if any occupied San Joaquin kit fox burrows cannot be avoided.

E-14 The text provided in the comment is consistent with DEIR Mitigation Measure 4.5-3 (DEIR, pp. 4.5-20, 4.5-21).

E-15 The County acknowledges CDFW’s concurrence with the no-disturbance buffer for active Swainson’s hawk nests. As drafted, Mitigation Measure 4.5-3 states (DEIR, p. 4.5-21), “In the event take cannot be avoided, the proponent shall confer with CDFW on the need for an incidental take permit and will comply with any specific-specific minimization and avoidance measures identified in the issued incidental take permit prior to the removal of active nest trees.” Therefore, no change has been made in response to this comment.

E-16 CDFW correctly notes that the DEIR does not include a compensatory mitigation option to compensate for loss of Swainson’s hawk foraging habitat. Regarding potential impacts on Swainson’s hawk foraging habitat, states the DEIR states (p.4.5-23-24): “The total area of these existing and proposed cumulative projects is approximately 12,200 acres. The Project represents approximately 14 percent of the cumulative impact area. Based on an evaluation of the County land use data, a total of 218,773 acres of similar agricultural lands to that present on the Project site exist within 10 miles of the site, and the loss of the Project site would represent a loss of 0.77 percent of available foraging habitat (Appendix E-1).” Because the loss of Swainson’s hawk foraging habitat was determined to be less than significant at the project level and less than cumulatively considerable, the DEIR appropriately does not recommend mitigation. Accordingly, no change to the DEIR has been made in response to this comment.

E-17 See Response E-16, which explains that the DEIR does not recommend mitigation for the less-than-significant impact on Swainson’s hawk foraging habitat.

E-18 The text provided in the comment is consistent with DEIR Mitigation Measure 4.5-1(DEIR, p. 4.5-17), which mitigates for potential impacts to burrowing owl and includes measures for preconstruction surveys and avoidance.

E-19 The County acknowledges CDFW’s concurrence with Mitigation Measure 4.5-1. In response to this comment, Measure 4.5-1 has been revised as shown in Response E-12. See also Response E-13, which notes the inclusion of related anticipated permits and approvals.

E-20 The comment correctly notes that compliance with applicable laws is the Applicant’s responsibility. Questions of compliance with otherwise applicable laws are outside the CEQA process, which focuses on analysis of the potential significant environmental effects of agencies’

discretionary decisions and the avoidance or reduction of those effects. The County defers to the U.S. Fish and Wildlife Service for review and enforcement of compliance with the Migratory Bird Treaty Act and to CDFW for review and enforcement of applicable provisions of the Fish and Game Code. For purposes of the EIR, see DEIR Section 2.9.4 (p. 2-20), which includes the Applicant's commitment to compliance with applicable laws and standards.

The County acknowledges CDFW's preference that ground disturbance occur outside of the nesting season. The comment clarifies the nesting bird season as being February 1 through September 15th. In response to this comment, references to nesting bird season in Mitigation Measure 4.5-3 for Swainson's hawk nest avoidance (DEIR, pp. 4.5-20, 4.5-21) and Mitigation Measure 4.5-4 for protection of migratory birds and other raptors (DEIR, p. 4.5-21) have been revised as follows and as shown in FEIR Chapter 3:

Mitigation Measure 4.5-3: Swainson's Hawk Nest Avoidance

For Swainson's hawk, preconstruction activity surveys shall be conducted for Swainson's hawk nests in accordance with the Recommended Timing and Methodology for Swainson's Hawk Nesting Surveys in California's Central Valley (Swainson's Hawk Technical Advisory Committee 2000). Timing and the number of phases of surveys can be adjusted based on the timing of the construction schedule. The surveys may be phased to coincide with active construction areas plus a 0.5-mile buffer of those areas.

If an active Swainson's hawk nest is discovered during the nesting season (~~March-February~~ 1 through September 15) within 0.5 mile of active construction, a qualified biologist should complete an assessment of the potential for current construction activities to impact the nest. The assessment would consider the type of construction activities (e.g., noise levels and duration), the location of construction relative to the nest and pre-existing disturbance levels (e.g., construction activities in historically agricultural land versus activities in non-agricultural land), the visibility of construction activities from the nest location (e.g., topography or vegetation that could block line-of-sight to the nest), the number of construction personnel required to perform activities within the setback, and other existing disturbances in the area that are not related to construction activities of this project. Based on this assessment, the biologist will determine if construction activities can proceed and the level of nest monitoring required. When conducting the assessment, the biologist will consider the following levels of construction activity, with higher levels of activity requiring greater caution in determining setbacks:

- Light construction activity such as fence installation and limited vehicle access. Noise levels generated by these construction activities would likely be similar to existing ambient noise levels in closer proximity to the occupied nests.
- Moderate and/or isolated construction activity such as grading and construction of substation, substation-access road, inverter skids, and manual installation of solar panels. Noise levels generated by these construction activities would likely be similar to existing ambient noise levels beyond a moderate distance from the occupied nests.

Heavy construction activity across a large area of the Project and/or using louder equipment such as pile drivers, concrete saws, or jackhammers. Noise levels for this type of activity will depend on location of the activities relative to the nest and allowing these activities within the 0.5-mile setback would require coordination with CDFW.

Mitigation Measure 4.5-4: Protection of Migratory Birds and Other Raptors

If construction or decommissioning is scheduled to commence outside of nesting season (September ~~16~~ to January 31), no preconstruction surveys or additional measures are required for nesting birds, including raptors. During the nesting bird breeding season (February 1 to ~~August 31~~ September 15), to avoid impacts to nesting birds in the Project site and immediate vicinity, a qualified biologist shall conduct preconstruction surveys of all potential nesting habitat within the Project site where vegetation removal or ground disturbance is planned. The survey shall be performed within the site and also include potential nest sites within 300 feet of the site in areas where access to neighboring properties is available or visible using a spotting scope. Surveys shall be conducted no more than ~~1410~~ days prior to construction or decommissioning activities. If construction is halted for ~~1410~~ days or more, the area shall be re-surveyed prior to re-initiating work.

Surveys may be phased to occur shortly before a portion of the Project site is disturbed. The surveying biologist must be qualified to determine the status and stage of nesting by migratory birds and all locally breeding raptor species without causing intrusive disturbance. If active nests are found, a suitable buffer (~~e.g., generally 300-500 feet for common raptors; 100-250 feet for passerines, to be determined in the field by a qualified biologist~~) shall be established around active nests by a qualified biologist and no construction within the buffer allowed until a qualified biologist has determined that the nest is no longer active (e.g., the nestlings have fledged and are no longer reliant on the nest). Encroachment into the buffer may occur at the discretion of a qualified biologist in coordination with CDFW. The avoidance buffer will remain in place until the biologist has determined that the young are no longer reliant on the adults or the nest, or if breeding attempts have otherwise been unsuccessful.

To minimize the potential for avian injury and mortality from collision and electrocution, the Project will adhere to current Avian Power Line Interaction Committee (APLIC) design standards for overhead powerlines and associated structures, including use of avian-safe line designs, and installation of devices to make powerlines visible to birds (APLIC 2006, 2012).

- E-21 Consistent with this recommendation, Mitigation Measure 4.5-3 includes pre-construction nesting surveys for nesting migratory birds and Swainson's hawk. See also Response E-20. The sufficiency of the area to be considered in preconstruction surveys shall be determined, as stated in Mitigation Measure 4.5-3, by a qualified biologist in accordance with published methodologies and with consideration of the factors identified. The County has received and considered the recommendations in this comment and has included them in the record where they may be considered by decision-makers. However, because the comment does not question the adequacy or accuracy of the DEIR, no revisions have been made to the DEIR specifically in response to this comment.
- E-22 The County has received and considered the recommendations for continuous monitoring and minimum no-disturbance buffers for active nests. The recommendations are generally consistent with DEIR Mitigation Measure 4.5-3 and Mitigation Measure 4.5-4, as revised (see Response E-20). However, because the comment does not question the adequacy or accuracy of the DEIR, no revisions have been made to the DEIR specifically in response to this comment.

- E-23 The County acknowledges CDFW input about any variance from a no-disturbance buffer; however, because the comment does not question the adequacy or accuracy of the DEIR, no revisions have been made to the DEIR specifically in response to this comment.
- E-24 The DEIR discloses the federal listed status of relevant species in Section 4.5 (DEIR, p. 4.5-1 et seq.) including, but not limited to, San Joaquin kit fox (DEIR, p. 4.5-7). Relevant provisions of the federal Endangered Species Act of 1973 are summarized in DEIR Section 4.5.1.3 (p. 4.5-8). As indicated in Response E-20, compliance with applicable laws is the Applicant’s responsibility. Questions of compliance with otherwise applicable laws are outside the CEQA process, which focuses on analysis of the potential significant environmental effects of agencies’ discretionary decisions and the avoidance or reduction of those effects. The County defers to the U.S. Fish and Wildlife Service for review and enforcement of compliance with the Endangered Species Act.
- E-25 The County acknowledges the state policy expressed in Public Resources Code section 21003(e), which states: “Information developed in environmental impact reports and negative declarations be incorporated into a data base which may be used to make subsequent or supplemental environmental determinations.” The EIR for this Project (including the biological resources technical reports provided in DEIR Appendix F) has been incorporated into the CEQAnet Web Portal maintained by the California Governor’s Office of Planning and Research for CEQA documents. As stated in DEIR Section 4.5 (p. 4.5-1), the DEIR’s analysis of impacts on biological resources “is based in part on the Biological Resources Report for Sonrisa Solar Park Project that was prepared on the Applicant’s behalf. A copy of the report is provided in Appendix F-1. The preparers of this Draft EIR independently reviewed this and other materials prepared by or on behalf of the Applicants and determined them to be suitable for reliance on (in combination with other materials included in the formal record) in the preparation of this Draft EIR.” The County did not independently conduct field surveys for the Project. Whether those who conducted the field surveys reported any special-status species and natural communities to the California Natural Diversity Database (CNDDDB) using the CNDDDB field survey form is beyond the scope of the County’s EIR for the Project.
- E-26 The County acknowledges receipt of this input regarding the obligation in Fish & Game Code section 753.5 that project applicants pay a filing fee to the County Clerk upon the filing of a Notice of Determination for projects for which an EIR has been approved. This comment has been included in the record where it may be reviewed by the Applicant; however, the comment does not affect the adequacy or accuracy of the analysis or conclusions in the DEIR.
- E-27 The contact information provided in this comment has been added to the Project-specific distribution list for receipt of CEQA notices about the Project.



P: (626) 314-3821
F: (626) 389-5414
E: info@mitchtsailaw.com

Mitchell M. Tsai
Law Firm

139 South Hudson Avenue
Suite 200
Pasadena, California 91101

VIA E-MAIL

August 19, 2024

Fresno County Department of Public Works and Planning
Development Services and Capital Projects Division
ATTN: Jeremy Shaw
2220 Tulare Street, Sixth Floor
Fresno, CA 93721
Email: jshaw@FresnoCountyCA.gov

RE: County of Fresno, Sonrisa Solar Project Draft Environmental Impact Report (SCH# 2020110008).

Dear Jeremy Shaw,

On behalf of the Carpenters Union Local 701 (“**Local 701**”), my Office is submitting these comments for the County of Fresno’s (“**County**”) Draft Environmental Impact Report (“**Draft EIR**” or “**DEIR**”) for the Sonrisa Solar Project (“**Project**”).

As noted in the DEIR, “[t]he Project consists of three main components: a solar PV facility with 200 MWAC generating capacity; an energy storage system with 184 MWAC battery storage capacity; and an extension to an existing gen-tie line connecting with the Tranquility Switching Station . . . Other necessary infrastructure would include a Project substation, a permanent operation and maintenance building, a Supervisory Control and Data Acquisition System (SCADA), meteorological data collection equipment, telecommunications infrastructure, access roads, parking, and security fencing.” (DEIR, p. 2-5).

Local 701 represents thousands of union carpenters in Fresno County and has a strong interest in well-ordered land use planning and in addressing the environmental impacts of development projects.

Individual members of Local 701 live, work, and recreate in the County and surrounding communities and would be directly affected by the Project’s environmental impacts.

F-1
F-2

Local 701 expressly reserves the right to supplement these comments at or prior to hearings on the Project, and at any later hearing and proceeding related to this Project. Gov. Code, § 65009, subd. (b); Pub. Res. Code, § 21177, subd. (a); see *Bakersfield Citizens for Local Control v. Bakersfield* (2004) 124 Cal.App.4th 1184, 1199-1203; see also *Galante Vineyards v. Monterey Water Dist.* (1997) 60 Cal.App.4th 1109, 1121.

F-3

Local 701 incorporates by reference all comments related to the Project or its CEQA review, including the Environmental Impact Report. See *Citizens for Clean Energy v City of Woodland* (2014) 225 Cal.App.4th 173, 191 (finding that any party who has objected to the project’s environmental documentation may assert any issue timely raised by other parties).

F-4

Moreover, the Local 701 requests that the County provide notice for any and all notices referring or related to the Project issued under the California Environmental Quality Act (**CEQA**) (Pub. Res. Code, § 21000 *et seq.*), and the California Planning and Zoning Law (“**Planning and Zoning Law**”) (Gov. Code, §§ 65000–65010). California Public Resources Code Sections 21092.2, and 21167(f) and California Government Code Section 65092 require agencies to mail such notices to any person who has filed a written request for them with the clerk of the agency’s governing body.

F-5

I. THE COUNTY SHOULD REQUIRE THE USE OF A LOCAL WORKFORCE TO BENEFIT THE COMMUNITY’S ECONOMIC DEVELOPMENT AND ENVIRONMENT

F-6

The county should require the Project to be built by contractors who participate in a Joint Labor-Management Apprenticeship Program approved by the State of California and make a commitment to hiring a local workforce.

Community benefits such as local hire can also be helpful to reduce environmental impacts and improve the positive economic impact of the Project. Local hire provisions requiring that a certain percentage of workers reside within 10 miles or less of the Project site can reduce the length of vendor trips, reduce greenhouse gas emissions, and provide localized economic benefits. As environmental consultants Matt Hagemann and Paul E. Rosenfeld note:

F-7

[A]ny local hire requirement that results in a decreased worker trip length from the default value has the potential to result in a reduction of construction-related GHG emissions, though the significance of the

reduction would vary based on the location and urbanization level of the project site.

↑ F-7
cont.

March 8, 2021 SWAPE Letter to Mitchell M. Tsai re Local Hire Requirements and Considerations for Greenhouse Gas Modeling.

Workforce requirements promote the development of skilled trades that yield sustainable economic development. As the California Workforce Development Board and the University of California, Berkeley Center for Labor Research and Education concluded:

F-8

[L]abor should be considered an investment rather than a cost—and investments in growing, diversifying, and upskilling California’s workforce can positively affect returns on climate mitigation efforts. In other words, well-trained workers are key to delivering emissions reductions and moving California closer to its climate targets.¹

Furthermore, workforce policies have significant environmental benefits given that they improve an area’s jobs-housing balance, decreasing the amount and length of job commutes and the associated greenhouse gas (GHG) emissions. In fact, on May 7, 2021, the South Coast Air Quality Management District found that that the “[u]se of a local state-certified apprenticeship program” can result in air pollutant reductions.²

F-9

Locating jobs closer to residential areas can have significant environmental benefits. As the California Planning Roundtable noted in 2008:

F-10

People who live and work in the same jurisdiction would be more likely to take transit, walk, or bicycle to work than residents of less balanced communities and their vehicle trips would be shorter. Benefits would

↓

¹ California Workforce Development Board (2020) Putting California on the High Road: A Jobs and Climate Action Plan for 2030 at p. ii, *available at* <https://laborcenter.berkeley.edu/wp-content/uploads/2020/09/Putting-California-on-the-High-Road.pdf>.

² South Coast Air Quality Management District (May 7, 2021) Certify Final Environmental Assessment and Adopt Proposed Rule 2305 – Warehouse Indirect Source Rule – Warehouse Actions and Investments to Reduce Emissions Program, and Proposed Rule 316 – Fees for Rule 2305, Submit Rule 2305 for Inclusion Into the SIP, and Approve Supporting Budget Actions, *available at* <http://www.aqmd.gov/docs/default-source/Agendas/Governing-Board/2021/2021-May7-027.pdf?sfvrsn=10>.

include potential reductions in both vehicle miles traveled and vehicle hours traveled.³

↑ F-10
cont.

Moreover, local hire mandates and skill-training are critical facets of a strategy to reduce vehicle miles traveled (VMT). As planning experts Robert Cervero and Michael Duncan have noted, simply placing jobs near housing stock is insufficient to achieve VMT reductions given that the skill requirements of available local jobs must match those held by local residents.⁴ Some municipalities have even tied local hire and other workforce policies to local development permits to address transportation issues. Cervero and Duncan note that:

In nearly built-out Berkeley, CA, the approach to balancing jobs and housing is to create local jobs rather than to develop new housing. The city’s First Source program encourages businesses to hire local residents, especially for entry- and intermediate-level jobs, and sponsors vocational training to ensure residents are employment-ready. While the program is voluntary, some 300 businesses have used it to date, placing more than 3,000 city residents in local jobs since it was launched in 1986. When needed, these carrots are matched by sticks, since the city is not shy about negotiating corporate participation in First Source as a condition of approval for development permits.

F-11

Recently, the State of California verified its commitment towards workforce development through the Affordable Housing and High Road Jobs Act of 2022, otherwise known as Assembly Bill No. 2011 (“**AB2011**”). AB2011 amended the Planning and Zoning Law to allow ministerial, by-right approval for projects being built alongside commercial corridors that meet affordability and labor requirements.

F-12

The County should consider utilizing local workforce policies and requirements to benefit the local area economically and to mitigate greenhouse gas, improve air quality, and reduce transportation impacts.

F-13

³ California Planning Roundtable (2008) Deconstructing Jobs-Housing Balance at p. 6, available at <https://cproundtable.org/static/media/uploads/publications/cpr-jobs-housing.pdf>

⁴ Cervero, Robert and Duncan, Michael (2006) Which Reduces Vehicle Travel More: Jobs-Housing Balance or Retail-Housing Mixing? Journal of the American Planning Association 72 (4), 475-490, 482, available at <http://reconnectingamerica.org/assets/Uploads/UTCT-825.pdf>

II. THE PROJECT WOULD BE APPROVED IN VIOLATION OF THE CALIFORNIA ENVIRONMENTAL QUALITY ACT

A. Background Concerning the California Environmental Quality Act

The California Environmental Quality Act is a California statute designed to inform decision-makers and the public about the potential significant environmental effects of a project. 14 California Code of Regulations (“CEQA Guidelines”), § 15002, subd. (a)(1).⁵ At its core, its purpose is to “inform the public and its responsible officials of the environmental consequences of their decisions *before* they are made.” *Citizens of Goleta Valley v. Board of Supervisors* (1990) 52 Cal.3d 553, 564.

F-14

1. Background Concerning Environmental Impact Reports

CEQA directs public agencies to avoid or reduce environmental damage, when possible, by requiring alternatives or mitigation measures. CEQA Guidelines, § 15002, subds. (a)(2)-(3); see also *Berkeley Keep Jets Over the Bay Committee v. Board of Port Comes* (2001) 91 Cal.App.4th 1344, 1354; *Citizens of Goleta Valley v. Board of Supervisors* (1990) 52 Cal.3d 553; *Laurel Heights Improvement Assn.*, 47 Cal.3d at p. 400. The EIR serves to provide public agencies and the public in general with information about the effect that a proposed project is likely to have on the environment and to “identify ways that environmental damage can be avoided or significantly reduced.” CEQA Guidelines, § 15002, subd. (a)(2). If the project has a significant effect on the environment, the agency may approve the project only upon finding that it has “eliminated or substantially lessened all significant effects on the environment where feasible” and that any unavoidable significant effects on the environment are “acceptable due to overriding concerns” specified in Public Resources Code section 21081. See CEQA Guidelines, § 15092, subds. (b)(2)(A)-(B).

F-15

While the courts review an EIR using an ‘abuse of discretion’ standard, the reviewing court is not to *uncritically* rely on every study or analysis presented by a project proponent in support of its position. *Berkeley Jets*, 91 Cal.App.4th at p. 1355 (quoting *Laurel Heights Improvement Assn.*, 47 Cal.3d at pp. 391, 409 fn. 12) (internal quotations omitted). A clearly inadequate or unsupported study is entitled to no judicial

F-16

⁵ The CEQA Guidelines, codified in Title 14 of the California Code of Regulations, section 15000 et seq., are regulatory guidelines promulgated by the state Natural Resources Agency for the implementation of CEQA. Cal. Pub. Res. Code, § 21083. The CEQA Guidelines are given “great weight in interpreting CEQA except when . . . clearly unauthorized or erroneous.” *Center for Biological Diversity v. Dept. of Fish & Wildlife* (2015) 62 Cal.4th 204, 217.

deference. *Id.* Drawing this line and determining whether the EIR complies with CEQA’s information disclosure requirements presents a question of law subject to independent review by the courts. *Sierra Club v. County of Fresno* (2018) 6 Cal.5th 502, 515; *Madera Oversight Coalition, Inc. v. County of Madera* (2011) 199 Cal.App.4th 48, 102, 131. As the court stated in *Berkeley Jets*, prejudicial abuse of discretion occurs if the failure to include relevant information precludes informed decision-making and informed public participation, thereby thwarting the statutory goals of the EIR process. 91 Cal.App.4th at p. 1355 (internal quotations omitted).

↑
F-16
cont.

The preparation and circulation of an EIR is more than a set of technical hurdles for agencies and developers to overcome. *Communities for a Better Environment v. Richmond* (2010) 184 Cal.App.4th 70, 80 (quoting *Vineyard Area Citizens for Responsible Growth, Inc. v. City of Rancho Cordova* (2007) 40 Cal.4th 412, 449-450). The EIR’s function is to ensure that government officials who decide to build or approve a project do so with a full understanding of the environmental consequences and, equally important, that the public is assured those consequences have been considered. *Id.* For the EIR to serve these goals it must present information so that the foreseeable impacts of pursuing the project can be understood and weighed, and the public must be given an adequate opportunity to comment on that presentation before the decision to go forward is made. *Id.*

F-17

A strong presumption in favor of requiring preparation of an EIR is built into CEQA. This presumption is reflected in what is known as the “fair argument” standard under which an EIR must be prepared whenever substantial evidence in the record supports a fair argument that a project may have a significant effect on the environment. *Quail Botanical Gardens Found., Inc. v. City of Encinitas* (1994) 29 Cal.App.4th 1597, 1602; *Friends of “B” St. v. City of Hayward* (1980) 106 Cal.3d 988, 1002.

F-18

The fair argument test stems from the statutory mandate that an EIR be prepared for any project that “may have a significant effect on the environment.” PRC, § 21151; see *No Oil, Inc. v. City of Los Angeles* (1974) 13 Cal.App.3d 68, 75; accord *Jensen v. City of Santa Rosa* (2018) 23 Cal.App.5th 877, 884. Under this test, if a proposed project is not exempt and may cause a significant effect on the environment, the lead agency must prepare an EIR. PRC, §§ 21100 (a), 21151; CEQA Guidelines, § 15064 (a)(1), (f)(1). An EIR may be dispensed with only if the lead agency finds no substantial evidence in the initial study or elsewhere in the record that the project may have a significant effect on the environment. *Parker Shattuck Neighbors v. Berkeley City Council* (2013) 222

F-19
↓

Cal.App.4th 768, 785. In such a situation, the agency must adopt a negative declaration. PRC, § 21080, subd. (c)(1); CEQA Guidelines, §§ 15063 (b)(2), 15064(f)(3).

↑
F-19
cont.

“Significant effect upon the environment” is defined as “a substantial or potentially substantial adverse change in the environment.” PRC, § 21068; CEQA Guidelines, § 15382. A project may have a significant effect on the environment if there is a reasonable probability that it will result in a significant impact. *No Oil, Inc.*, 13 Cal.3d at p. 83 fn. 16; see *Sundstrom v. County of Mendocino* (1988) 202 Cal.App.3d 296, 309. If any aspect of the project may result in a significant impact on the environment, an EIR must be prepared even if the overall effect of the project is beneficial. CEQA Guidelines, § 15063(b)(1); see *County Sanitation Dist. No. 2 v. County of Kern* (2005) 127 Cal.App.4th 1544, 1580.

F-20

This standard sets a “low threshold” for preparation of an EIR. *Consolidated Irrigation Dist. v. City of Selma* (2012) 204 Cal.App.4th 187, 207; *Nelson v. County of Kern* (2010) 190 Cal.App.4th 252; *Pocket Protectors v. City of Sacramento* (2004) 124 Cal.App.4th 903, 928; *Bowman v. City of Berkeley* (2004) 122 Cal.App.4th 572, 580; *Citizen Action to Serve All Students v. Thornley* (1990) 222 Cal.App.3d 748, 754; *Sundstrom*, 202 Cal.App.3d at p. 310. If substantial evidence in the record supports a fair argument that the project may have a significant environmental effect, the lead agency must prepare an EIR even if other substantial evidence before it indicates the project will have no significant effect. See *Jensen*, 23 Cal.App.5th at p. 886; *Clews Land & Livestock v. City of San Diego* (2017) 19 Cal.App.5th 161, 183; *Stanislaus Audubon Society, Inc. v. County of Stanislaus* (1995) 33 Cal.App.4th 144, 150; *Brentwood Assn. for No Drilling, Inc. v. City of Los Angeles* (1982) 134 Cal.App.3d 491; *Friends of “B” St.*, 106 Cal.App.3d 988; CEQA Guidelines, § 15064(f)(1).

F-21

2. *DEIR Fails to Properly Support Its Findings of No Significant Impacts, Even With The Added Mitigation Measures.*

a. Air Quality

The DEIR has determined that there will be no significant impacts on air quality. However, this finding relies on the implementation of mitigations, such as compliance with the SJVAPCD Rule 9510, that are not included as mitigations subject to the Mitigation Monitoring Program. Rule 9510, specifically, requires exhaust emissions from construction equipment greater than 50 horsepower must be mitigated to 20

F-22

percent below the statewide average NOx emissions and 45 percent below statewide average PM10 exhaust emissions. Further reductions are also required for the operational stage of the Project under Rule 9510.

F-23

Importantly, Table 4.4-6 establishes that without the inclusion of this rule, the Project’s construction NOx emissions would exceed applicable thresholds. (DEIR, p. 4.4-23). However, the calculations for determining the reduced NOx emissions are not clearly included in the DEIR or Appendix E. As such, the DEIR fails to explain how these reductions will be achieved. Further information on these reductions is necessary to create a fully compliant EIR.

F-24

Additionally, Rule 9510 requires the submission of an Air Impact Assessment (“AIA”) application no later than applying for a final discretionary approval with the public agency. This application, if already submitted, should be included in the DEIR to allow public review of the specific mitigation measures the Project proposes to reduce the NOx emissions. If not yet submitted, the AIA application should be included in any future environmental review documents for this Project.

F-25

As currently written, the finding of no significant impact on air quality relies upon unsupported assumptions. Local 701 requests the County revise and recirculate the DEIR to include the missing information, as well as include compliance with the various SJVAPCD Rules in the Mitigation Monitoring Program.

F-26

b. Noise

As discussed in the DEIR, the County’s General Plan establishes a maximum allowable noise exposure level for residential land use of 60 dBA CNEL. (DEIR, p. 4.14-9). For the Project, the two nearest sensitive receptors, both residences, are approximately 185 feet from the Project site boundary. An additional residential sensitive receptor is located approximately 750 feet of the Project site boundary. (DEIR, p. 4-14-19).

F-27

While the County Code exempts construction activities from the noise standards found in Table 4.14-2, the ultimate residential land use noise exposure limit established by the General Plan is still applicable to the Project. As depicted in Table 4.14-4, the Project’s construction phase will result in noise levels in exceeded on the 60 dBA limit for nearly all activities at all three residential locations.

F-28

**TABLE 4.14-4
 OUTDOOR CONSTRUCTION NOISE LEVELS BY PHASE AT CLOSEST NOISE-SENSITIVE RECEPTORS**

Construction Phase	Equipment Used	Estimated Construction Noise Level at Sensitive Receptors (dBA, Leq) ^a	
		Receptors R-1 and R-2 at 185 feet	Receptor R-3 at 750 feet
Fence installation	Front loader with auger (1), Forklift (1), Flatbed truck (1)	70	57
Site Preparation and clearing/grading	Water trucks (4), Grader (2), Bulldozer (1), Scraper (1), Roller (2), Sheepsfoot roller (2), Tractor with mower attachment (1)	77	64
Underground work (trenching)	Excavator (2), Trenching machine (2), Sheepsfoot roller (1), Water truck (1), Soil mix rig (1), Forklift (1), Vibratory pile driver (5)	90	77
System installation	Forklift (10), Small crane (1), Dump truck (5), Vibratory pile driver (5), Pickup truck (1), Water truck (2), Generator (6)	89	77
Gen-tie installation	Line truck with spool trailer (1), Pick-up (3), Boom truck with bucket (1)	66	NA
Energy Storage System (ESS) construction	Backhoe (1), Small Crane (1), Pickup truck (5), Forklift (4)	75	63
Testing, commissioning, site cleanup	Pickup Truck (10), Water truck (1), Grader (2), Front-end loader (1)	75	62

NOTE:

a The Noise Technical Report identified receptor locations R-1 and R-2 as being 165 feet from the Project boundary and receptor location R-3 as 315 from the Project boundary. The noise levels for these receptor locations have been revised to account for 185 feet for R-1 and R-2 from the nearest Project boundary instead of 165 feet, and 750 feet for R-3 from the nearest Project boundary instead of 315 feet.

SOURCES: Appendix J (Table 11), ESA 2021b.

F-29

While the Project has attempted to mitigate the noise impacts on these sensitive users through a Construction Noise Reduction Plan, nothing in the proposed plan would reduce the expected noise levels. Important mitigation measures, such as noise barriers, are missing from the proposed plan. Further, no data has been provided to establish that the proposed plan will result in a less than significant impact on these residences.

F-30

The County must revise the DEIR to account for further mitigation measures, such as noise barriers, and provide the data necessary to confirm that the Construction Noise Reduction Plan will result in actual reductions to the estimated noise exposure levels at the three sensitive receptor locations.

F-31

c. Biological Resources

Local 701 appreciates the detailed information on the surveys performed, including multiple protocol level surveys, as outlined in Appendix F. While the detailed surveys are critical to properly identifying potential special status plants and species on site, the timing of these surveys are also critical. While the Project has implemented numerous mitigation measures surrounding potential biological resources impacts, concerns remain as to the relevance of the original surveys. Importantly, many of the surveys were performed in early 2019, before the Notice of Preparation was even published. In the *five years* since these surveys have taken place, there have been significant environmental changes, such as increased rainfall, that may have an impact on the species and plants that were originally assumed to be not present on the site.

F-32

As such, Local 701 requests that the County perform an updated set of scouting surveys to determine if any new special status plants or species are now present on site. Any new findings should be included in an updated and revised DEIR.

F-33

III. CONCLUSION

Based on the foregoing, the County must revise and recirculate the DEIR to address the areas of concern including air quality, noise, and biological resources. If the County has any questions, please reach out to my office.

F-34

Sincerely,



Grace Holbrook
Attorneys for Carpenters Local 701

Attached:

March 8, 2021 SWAPE Letter to Mitchell M. Tsai re Local Hire Requirements and Considerations for Greenhouse Gas Modeling (Exhibit A);

F-35

Air Quality and GHG Expert Paul Rosenfeld CV (Exhibit B); and

Air Quality and GHG Expert Matt Hagemann CV (Exhibit C).

F-36

2.4.6 Letter F: Carpenters Local 701

- F-1 The summary of Project information is consistent with DEIR Chapter 2, *Project Description*. Because this comment does not address the adequacy or accuracy of the environmental analysis or identify an environmental issue, no more detailed response is provided.
- F-2 The role of Local 701 as a carpenters' union and the commenter's interest in planning and community development in Fresno County is acknowledged. However, because this comment does not address the adequacy or accuracy of the environmental analysis or identify an environmental issue, no more detailed response is provided.
- F-3 Consistent with Public Resources Code section 21167.6(e)(6), "All written comments received in response to, or in connection with, environmental documents prepared for the project, including responses to the notice of preparation" that are timely received would be included in the record of proceedings for the Project.
- F-4 Under CEQA, the lead agency "shall evaluate comments on environmental issues" received from commenters who have reviewed a draft EIR and prepare written responses that "describe the disposition of each significant environmental issue that is raised by commenters" (Public Resources Code §21091(d); CEQA Guidelines §15088(c)). Because CEQA does not require that responses be provided for comments that do not address the adequacy or accuracy of the environmental analysis or that do not identify an environmental issue (*Id.*; see also CEQA Guidelines §15204(a)), no more detailed response is provided here.
- F-5 The commenter has been added to the County's distribution list for receipt of CEQA notifications about the Project.
- F-6 As stated in DEIR Section 4.15.2 (p. 4.15-5), "Consistent with the County of Fresno Solar Facility Guidelines, the applicant has committed to recruiting and hiring from the local workforce to the extent reasonable (see Appendix I-2)." See also, DEIR Appendix I-2 regarding the Project's consistency with the County's Solar Facility Guidelines.
- F-7 See Response F-6 regarding the Applicant's commitment to recruiting and hiring from the local workforce to the extent reasonable.
- F-8 See Response F-6 regarding the Applicant's commitment to recruiting and hiring from the local workforce to the extent reasonable. DEIR Section 4.9 (p. 4.9-1 et seq.) concludes that the Project would cause a less-than-significant impact on GHG emissions. This comment does not address the adequacy or accuracy of the analysis but has been included in the record where it may be considered by decision-makers and others.
- F-9 See Response F-6 regarding the Applicant's commitment to recruiting and hiring from the local workforce to the extent reasonable. DEIR Section 4.15 (p. 4.15-1 et seq.) concludes that the Project (including accommodation of the anticipated workforce) would cause a less-than-significant impact on Population and Housing. Potential impacts resulting from vehicle miles traveled (VMT) for workforce access to the Project site is impacts analyzed in DEIR Section 4.18

- (p. 4.18-1 et seq.). As stated in DEIR Section 4.18, the Project would not result in a substantial increase in VMT that would conflict or be inconsistent with CEQA Guidelines Section 15074.3(b). This comment does not address the adequacy or accuracy of the analysis, but has been included in the record where it may be considered by decision-makers and others.
- F-10 This comment does not address the adequacy or accuracy of the environmental analysis but has been included in the record where it may be considered by decision-makers and others. See Response F-9.
- F-11 This comment does not address the adequacy or accuracy of the environmental analysis but has been included in the record where it may be considered by decision-makers and others.
- F-12 This comment does not address the adequacy or accuracy of the environmental analysis but has been included in the record where it may be considered by decision-makers and others. The commenter’s reference to the Affordable Housing and High Road Job Act of 2022 is not pertinent to the Project, which is not a housing project. Nor is this regulation applicable to the analysis documented in the DEIR.
- F-13 See Response F-6 regarding the Applicant’s commitment to recruiting and hiring from the local workforce to the extent reasonable. As indicated in Response F-8, the Project would cause a less than significant impact related to GHG emissions. As indicated in Response F-9, the DEIR reaches the same conclusion of less than significant for Transportation, including VMT. See also DEIR Section 4.4 (p. 4.4-1 et seq.), which concludes that the Project’s impact on Air Quality also would be less than significant.
- F-14 Specifics of the CEQA Guidelines and judicial decisions interpreting CEQA speak for themselves. Under CEQA, the lead agency “shall evaluate comments on environmental issues” received from commenters who have reviewed a draft EIR and prepare written responses that “describe the disposition of each significant environmental issue that is raised by commenters” (Public Resources Code §21091(d); CEQA Guidelines §15088(c)). Because CEQA does not require that responses be provided for comments that do not address the adequacy or accuracy of the environmental analysis or that do not identify an environmental issue (Id.; see also CEQA Guidelines §15204(a)), no more detailed response is provided to this comment.
- F-15 See Response F-14. Because this comment does not address the adequacy or accuracy of the DEIR, a detailed response is not provided.
- F-16 See Response F-14. Because this comment does not address the adequacy or accuracy of the DEIR, a detailed response is not provided.
- F-17 See Response F-14. Because this comment does not address the adequacy or accuracy of the DEIR, a detailed response is not provided.
- F-18 See Response F-14. Because this comment does not address the adequacy or accuracy of the DEIR, a detailed response is not provided. In any event, the County did prepare an EIR for this Project.

- F-19 See Response F-18: the County did prepare an EIR for this Project.
- F-20 See Response F-18: the County did prepare an EIR for this Project.
- F-21 See Response F-18: the County did prepare an EIR for this Project.
- F-22 Compliance with SJVAPCD Rule 9510 (also known as Indirect Source Review) is not a mitigation measure. To the contrary, compliance with Rule 9510 is an independently enforceable regulatory requirement for all new development projects that would receive a discretionary approval from a public agency and would equal or exceed specific size limits called “applicability thresholds” established at levels intended to capture projects that emit at least 2 tons of NO_x and/or 2 tons of PM₁₀ per year. The applicability threshold relative to the Project is 9,000 square feet.⁷ SJVAPCD and the County of Fresno do not consider the applicability thresholds to be CEQA thresholds for the assessment of significant impacts.

Because the area of the Project would exceed 9,000 square feet and construction of the Project would exceed 2 tons of NO_x and 2 tons of PM₁₀ per year, SJVAPCD would require the Project to comply with Rule 9510 regardless of whether the Project would result in a significant impact. Therefore, the County has not identified compliance with Rule 9510 as a mitigation for purposes of CEQA. This approach is appropriately reflected as such in the DEIR Impact 4.4-2 analysis.

To provide additional context regarding the requirements of SJVAPCD Rule 9510, the following has been added to DEIR Section 4.4.1.3, *Regulatory Setting*, under the heading of *San Joaquin Valley Air Pollution Control District*, following Table 4.4-4.

Rule 9510 (Indirect Source Review)

Some projects are required to implement PM and NO_x reduction measures as required under SJVAPCD Rule 9510, Indirect Source Review (ISR), which was adopted by the SJVAPCD’s Governing Board in 2005 to reduce the impacts of growth in emissions resulting from new land development in the SJVAPCD. SJVAPCD Rule 9510 applies to new development projects that would receive a discretionary approval from a public agency and would equal or exceed specific size limits called “applicability thresholds.” The applicability thresholds were established at levels intended to capture projects that emit at least 2 tons of NO_x and/or 2 tons of PM₁₀ per year. The applicability threshold relative to the Project is 9,000 square feet.

- F-23 The construction emission reduction requirements of Rule 9510 are noted in DEIR Section 4.4, *Air Quality*, on page 4.4-24. As shown in Table 4.4-9, Project operation would generate less than 2 tons per year of NO_x and PM₁₀ and would therefore not be anticipated to be subject to additional emissions reductions under Rule 9510.
- F-24 As stated in DEIR Section 4.4.3.1, *Methodology* (see p. 4.4-19, third paragraph), to estimate the emissions reductions that would be associated with the Project’s required compliance with SJVAPCD Rule 9510, the Sacramento Metropolitan Air Quality Management District’s

⁷ San Joaquin Valley Air Pollution Control District, 2017. San Joaquin Valley Air Pollution Control District Rule 9510 Indirect Source Review. Adopted December 15, 2005; Amended December 21, 2017. Available online at: <https://www.valleyair.org/rules/currnrules/r9510-a.pdf>. Accessed August 21, 2024.

Construction Mitigation Program, Version 8.0, was used. Those calculations for determining the minimum required NOx emissions reductions are shown at the end of Appendix A of DEIR Appendix E. As shown, to reduce NOx emissions by at least 20 percent relative to the Statewide fleet average, the Project off-road equipment fleet emission rate would need to be reduced from 2.95 grams per brake horsepower-hour (g/bhp-hr) to 1.78 g/bhp-hr. As stated by SJVAPCD in its DEIR Comment Letter C (Final EIR Section 2.4.3, above), Comment C-8, this reduction in emissions could be achieved through the use of clean air design elements (such as use of Tier 4 equipment), and/or through the payment of a fee that would ultimately fund incentive projects to achieve off-site emissions reductions. The exact details of how those emission reductions would be achieved would be worked out between the Applicant and the SJVAPCD through its Rule 9510 compliance process.

In addition, two errors have been discovered in Table 4.4-6: first, the order of the rows has been revised to show the “Significance Thresholds” and “Exceeds Thresholds?” rows after the “Total Annual Emissions with Rule 9510 Compliance” to clarify that significance is not assessed prior to the application of the Rule 9510 compliance emissions reductions; and second, the total annual emissions with Rule 9510 compliance value for NOx has been updated to accurately reflect Appendix A of DEIR Appendix E, which shows that value as 9.07491 tons. Therefore, as shown below, DEIR Table 4.4-6 has been revised as follows:

**TABLE 4.4-6
MAXIMUM ANNUAL CONSTRUCTION EMISSIONS**

Max. Rolling 12 Month Period	Annual Emissions (tons per year)					
	ROG	NOx	CO	SO _x	PM ₁₀	PM _{2.5}
Annual Project Emissions (not including water truck-related emissions)	1.4	11.4	10.7	0.05	7.3	1.3
Water Truck Emissions	<0.1	0.6	0.3	<0.1	<0.1	<0.1
Total Annual Emissions	1.4	12.0	11.0	<0.1	7.3	1.3
Significance Threshold	40	40	400	27	45	45
Exceeds Threshold?	No	Yes	No	No	No	No
Total Annual Emissions with Rule 9510 Compliance	NA	9.07491	NA	NA	7.2	NA
<u>Significance Threshold</u>	<u>10</u>	<u>10</u>	<u>100</u>	<u>27</u>	<u>15</u>	<u>15</u>
<u>Exceeds Threshold?</u>	<u>No</u>	<u>No</u>	<u>No</u>	<u>No</u>	<u>No</u>	<u>No</u>
Significance Impact?	NA	No	NA	NA	No	NA

NOTE:

NA = not applicable.

SOURCE: Table 7 of Appendix E-1 and Appendix E-2

F-25 See Response C-9, above. The County acknowledges the suggested submittal timing of the Applicant’s Air Impact Analysis (AIA) application to the SJVAPCD. CEQA does not require an EIR to include copies of permit applications, and the County declines to include an AIA application in the EIR for this Project. Members of the public are welcome to review the AIA

application and any associated mitigation measures or permit conditions as part of SJVAPCD's permit process.

- F-26 See Responses F-22 through F-25. Because it is not clear from the comment what other assumptions the commenter believes are unsupported, the County does not have sufficient information to provide a more detailed response.

CEQA and the CEQA Guidelines require recirculation of a Draft EIR for an additional round of comments only if significant new information is added after the close of the public comment period (Public Resources Code §21092.1; CEQA Guidelines §15088.5). No significant new information has been added to the Draft EIR. "Information" can include revisions in the project or the environmental setting as well as additional data or other information (CEQA Guidelines §15088.5). Recirculation is intended to be the exception, not the general rule. *Save Our Peninsula Committee v. Monterey County Board of Supervisors* (2001) 87 Cal.App.4th 99. CEQA Guidelines section 15088.5(a) provides four examples of "significant new information" requiring recirculation, including:

- (1) A new significant environmental impact would result from the project or from a new mitigation measure proposed to be implemented.
- (2) A substantial increase in the severity of an environmental impact would result unless mitigation measures are adopted that reduce the impact to a level of insignificance.
- (3) A feasible project alternative or mitigation measure considerably different from others previously analyzed would clearly lessen the significant environmental impacts of the project, but the project's proponents decline to adopt it.
- (4) The Draft EIR was so fundamentally and basically inadequate and conclusory in nature that meaningful public review and comment were precluded.

The fourth example is based on the court's decision in a specific lawsuit and is intended to capture circumstances in which fundamental information is omitted in the Draft EIR and then added after the public comment period has closed. *Mountain Lion Coalition v. Fish & Game Commission* (1989) 214 Cal.App.3d 1043.

Compliance with relevant regulatory standards can provide a basis for determining that the project will not have a significant environmental impact. *Tracy First v. City of Tracy* (2009) 177 CA 4th 912. Here, the County is entitled to assume that the Applicant will comply with independently enforceable legal obligations, including applicable SJVAPCD Rules, without requiring it as a mitigation measure. See, for example DEIR Section 2.9.4 (p. 2-20), which discloses the Applicant's commitment to "comply with all applicable laws and standards, including, but not limited to... air quality (such as the San Joaquin Valley Air Pollution Control District's indirect source rule and fugitive dust regulation)." Further, the County has determined based on the Project-specific analysis of potential impacts included in DEIR Section 4.4 (p. 4.4-1 et seq.) that the effect of regulatory compliance would be sufficient to prevent significant adverse impacts. For these reasons, no significant new information has been added to the DEIR such as would trigger recirculation. Accordingly, the County declines the invitation in this comment to

include compliance with the various SJVAPCD Rules in the mitigation monitoring program and the request to recirculate the DEIR.

- F-27 This comment is consistent with information provided in DEIR Section 4.14.1.2, *Environmental Setting* (pp. 4.14-5 through 4.14-7), Section 4.14.1.3, *Regulatory Setting* (p. 4.14-9), and Section 4.14.3.2, *Direct and Indirect Effects of the Project* (p. 4.14-19). Because this comment does not address the adequacy or accuracy of the environmental analysis or identify an environmental issue, no more detailed response is provided.
- F-28 The Fresno County General Plan Countywide land use compatibility guidelines, including the maximum allowable noise exposure level of 60 dBA CNEL for residential land uses, would be applicable to long-term operation of the Project, but would not apply to its short-term construction activities. Instead, pursuant to General Plan Policy HS-G.6, the County regulates short-term construction-related noise in accordance with the County's Noise Control Ordinance (see DEIR page 4.14-9). For discussion of Project operational noise levels relative to the Countywide land use compatibility guideline of 60 dBA CNEL for residential land uses, refer to DEIR pages 4.14-18 through 4.14-20, including Table 4.14-5, which shows that operational noise levels at the nearest sensitive receptors would be up to 44 dBA CNEL. Regarding General Plan consistency more generally, see DEIR Section 4.12, *Land Use and Planning* (p. 4.12-1 et seq.) and DEIR Appendix I-1.
- F-29 This table provided in this comment is consistent with Table 4.14-4 provided in DEIR Section 4.14.3.2, *Direct and Indirect Effects of the Project* (p. 4.14-16). Because this comment does not address the adequacy or accuracy of the environmental analysis or identify an environmental issue, no more detailed response is provided.
- F-30 As discussed in the first paragraph of DEIR Section 4.14.3.1, *Methodology* (p. 4.14-12), short-term noise level increases from construction and decommissioning activities are evaluated relative to whether they would conflict with local policies or standards. The analysis determined that nighttime construction activities near the northern Project boundary would exceed the County's nighttime noise standard and would result in a potentially significant impact.

Implementation of Mitigation Measure 4.14-1, *Noise Reduction for Construction Activities* (p. 4.14-17), is recommended to reduce short-term nighttime construction noise levels. The measure would reduce nighttime noise levels near the closest sensitive receptors. For example, to the measure limits the use of major excavating, pile driving, and earth-moving machinery, which generate the highest noise levels of the proposed equipment, to daytime hours; and limits any evening and nighttime shift work to the southern and/or western portions of the Project site, away from the nearest sensitive receptors, which would attenuate noise level. See the discussion of DEIR Impact 4.14-1 (DEIR, pp. 4.14-14 through 4.14-18).

Nonetheless, to ensure that Mitigation Measure 4.14-1 would reduce the potential nighttime construction noise impact to a less-than-significant level, the DEIR has been revised to include a performance standard at the end of the measure as follows:

Mitigation Measure 4.14-1: Noise Reduction for Construction Activities

At least 30-days prior ~~Prior to~~ conducting nighttime construction activities ~~issuance of construction permits~~ for the proposed project, the Project Owner shall submit to the County for approval a Construction Noise Reduction Plan to be implemented by all contractors as a condition of contract. Contents of the Plan should include at a minimum:

- Maintain all construction tools and equipment in good operating order according to manufacturers' specifications;
- Limit use of major excavating, pile driving, and earth-moving machinery to daytime hours;
- Equip any internal combustion engine used for any purpose on the job or related to the job with a properly operating muffler that is free from rust, holes, and leaks;
- For construction devices that utilize internal combustion engines, ensure the engine's housing doors are kept closed, and install noise-insulating material mounted on the engine housing consistent with manufacturers' guidelines, if possible;
- Limit possible evening and nighttime shift work to the southern and/or western portions of the Project site conducting low noise activities such as welding, wire pulling, and other similar activities, together with appropriate material handling equipment; and
- Utilize a Complaint Resolution Procedure to address any noise complaints received from residents.
- The Plan shall include documentation that quantifies and substantiates how the contents of the Plan shall ensure that any nighttime construction noise levels would not exceed the Fresno County exterior noise standard of 45 dBA Leq at the closest residences.

F-31 See Response F-30 regarding the construction noise reduction plan required by DEIR Mitigation Measure 4.14-1. The County acknowledges the commenter's opinion that the DEIR should be revised to require additional mitigation measures (such as noise barriers); however, the comment provides no data or other evidence in support of the request. Accordingly, the County has made no change to the DEIR in response to this comment.

F-32 The provisions of the CEQA Guidelines governing the analysis of environmental impacts specify that the baseline to be used in identifying the degree of project-caused change generally should be described as the physical conditions that exist in the area affected by the project at the time the EIR process begins (CEQA Guidelines §§15125[a][1], §15126.2[a]). For this Project, the Notice of Preparation of an EIR presented in DEIR Appendix A, Scoping Report, marks the formal initiation of the EIR process – it is dated November 2, 2020. The comment provides no data or other information substantiating the suggestion that technical reports prepared in 2019 might somehow be deficient based on the date of their preparation relative to the EIR. To the contrary, DEIR Section 4.5 (p. 4.5-1) explains that the analysis presented in the evaluation of potential impacts to biological resources “is based in part on the Biological Resources Report for Sonrisa Solar Park Project that was prepared on the Applicant's behalf. A copy of the report is provided in Appendix F-1. The preparers of this Draft EIR independently reviewed this and other materials prepared by or on behalf of the Applicants and determined them to be suitable for reliance on (in combination with other materials included in the formal record) in the preparation of this Draft EIR.” DEIR Section 4.5.5 (p. 4.5-28 et seq.) identifies nearly 50 additional sources of data or

other information that were relied upon in the analysis in addition to the reports provided in DEIR Appendix F.

Nonetheless, in the case of rare plants, no habitat for rare plant species remains on the site, due to “ongoing disturbance from agricultural production and management and a lack of suitable natural communities” (DEIR p.4.5-3). Thus, there is no potential for rare plants to have moved onto the site. However, special-status wildlife species San Joaquin kit fox and burrowing owl had suitable habitat on the site, and may have occupied it in the years since it was last surveyed. Swainson’s hawk also actively nests in the area. For this reason, Mitigation Measure 4.5-1 (DEIR, p. 4.5-17 et seq.) includes pre-construction burrow surveys of the site for signs of these species, according to the USFWS (2011) protocol for kit fox and CDFW (2012) staff report for burrowing owl. In addition, Mitigation Measure 4.5-3 (DEIR, p. 4.5-20 et seq.) provides for nesting bird surveys for Swainson’s hawk and other migratory birds, with avoidance buffers if active nests are found.

A lead agency is not required to conduct every test or perform all research, studies, or experimentation at the commenter’s request (Public Resources Code §21091[d][2][B]); CEQA Guidelines §15204[a]). An EIR need not provide all information reviewers request, as long as the report, when looked at as a whole, reflects a good faith effort at full disclosure (CEQA Guidelines §15204[a]). CEQA does not require the County to update the baseline for this EIR, and the County declines to do so.

- F-33 See Response F-32, which explains why the County is not updating the biological resources surveys. See Response F-26 regarding the limited circumstances under which CEQA requires recirculation. Because no significant new information has been added to the DEIR in response to this comment, recirculation is not required.
- F-34 See Response F-26 regarding the limited circumstances under which CEQA requires recirculation. Because no significant new information has been added to the DEIR regarding the analysis of impacts on air quality, noise, or biological resources, CEQA does not require recirculation (Public Resources Code §21092.1; CEQA Guidelines §15088.5). Accordingly, the County declines to conduct it.
- F-35 The County acknowledges receipt of, and has reviewed, Exhibit A to the comment letter regarding local hire requirements and considerations for GHG modeling. See Response F-6, which discusses the Applicant’s and County’s commitments to the local workforce. No change to the DEIR is warranted nor has been made as a result of information presented in the attachment for the reasons explained in Response F-6. Nonetheless, the attachment is included in the record where it may be reviewed by decision makers and the public.

Due to their length, Exhibits A, B, and C to this comment letter have been included as Appendix D to this Final EIR.

- F-36 CEQA requires a lead agency to “evaluate comments on environmental issues” received from commenters who have reviewed a draft EIR and prepare written responses that “describe the disposition of each significant environmental issue that is raised by commenters” (Public Resources Code §21091(d); CEQA Guidelines §15088(c)). The County acknowledges receipt of the resumes

provided for Paul Rosenfeld, Ph.D., and Matthew F. Hagemann, P.G., C.Hg., QSD, QSP. However, because the information they contain does not identify an environmental issue or address the adequacy or accuracy of the environmental analysis, no more detailed response is provided.

This page intentionally left blank

CHAPTER 3

Revisions to the Draft EIR

3.1 Introduction

The following changes have been made to the previously published text of the Draft EIR. Changes to the Draft EIR include minor corrections made to improve writing clarity, grammar, and consistency; clarifications, additions, or deletions resulting from specific responses to comments; and changes to update information in the Draft EIR – the changes do not constitute “significant new information” requiring recirculation (see Public Resources Code §21092.1; CEQA Guidelines §15088.5). Text revisions are organized by the chapter and page number (provided on the left-hand side of the page, below) that appear in the Draft EIR. An explanation of the change, including identification of where it would be made, is provided. The specific additions and deletions use the following conventions:

- Text deleted from the Draft EIR is shown in ~~strike-out text~~.
- Text added to the Draft EIR is shown in underline text.

3.2 Text Changes to the Draft EIR

3.2.1 Executive Summary

Page ES-4 Table ES-1 is modified to remove parcels [APNs 028-071-55, 028-071-35, and 028-071-36] from Project use and to add an alternative reference for APN 028-071-33. Table ES-1 is modified as follows:

**TABLE ES-1
PROJECT PARCEL DETAILS**

Parcel Number	Current Owner	Non-Irrigation Covenant*	Solar or Gen-Tie Line
028-071-15	WWD	Yes	Solar facility
028-071-36	WWD	Yes	Solar facility
028-071-02	WWD	Yes	Solar facility
028-071-33/ <u>028-070-33</u>	WWD	Yes	Solar facility
028-071-35	WWD	Yes	Solar facility

028-071-55	WWD	Yes	Solar facility
028-071-20	WWD	Yes	Solar facility
028-071-07	WWD	Yes	Solar facility
028-071-17	WWD	Yes	Solar facility
028-071-16	WWD	Yes	Solar facility
028-071-21	WWD	Yes	Solar facility
028-071-06	WWD	Yes	Solar facility
028-071-01	WWD	Yes	Solar facility
028-071-04	WWD	Yes	Solar facility
028-071-13	WWD	Yes	Solar facility
028-071-40	RE Scarlet, LLC	Yes	Solar facility (analyzed in Scarlet CUP)
028-071-41	RE Scarlet, LLC	Yes	Solar facility (analyzed in Scarlet CUP)
028-071-43	RE Scarlet, LLC	Yes	Solar facility (analyzed in Scarlet CUP)
028-071-44	RE Scarlet, LLC	Yes	Solar facility (analyzed in Scarlet CUP)
028-071-45	RE Scarlet, LLC	Yes	Solar facility (analyzed in Scarlet CUP)
028-071-47	RE Scarlet, LLC	Yes	Project substation (analyzed in Scarlet CUP)
028-071-39		N/A	Gen-tie Line (analyzed in Scarlet CUP)
028-111-01		N/A	Gen-tie Line (analyzed in Scarlet CUP)
028-111-10		N/A	Gen-tie Line (analyzed in Scarlet CUP)
028-111-19		N/A	Gen-tie Line (analyzed in Scarlet CUP)
028-111-17		N/A	Gen-tie Land (analyzed in Scarlet CUP)
028-111-13		N/A	Gen-tie Line (analyzed in Scarlet CUP)
028-111-07		N/A	Gen-tie Line (analyzed in Scarlet CUP)
028-111-14		N/A	Gen-tie Line (analyzed in Scarlet CUP)
028-111-15		N/A	Gen-tie Line (analyzed in Scarlet CUP)
028-111-16		N/A	Gen-tie Line (analyzed in Scarlet CUP)
028-101-74	Unknown	N/A	Gen-tie Line
028-101-72	Unknown	N/A	Gen-tie Line

NOTES:

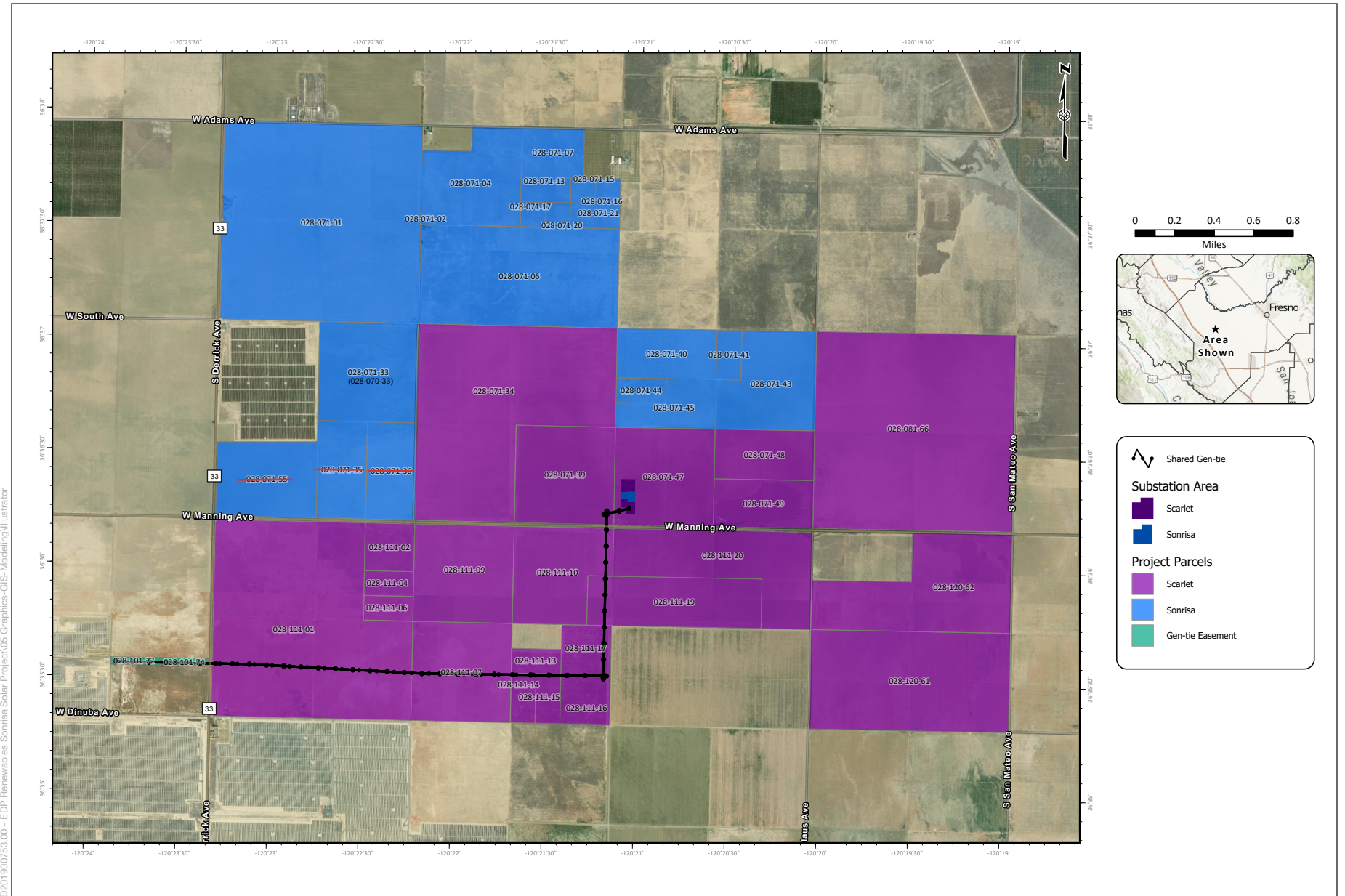
- a. The parcels under a “non-irrigation covenant” have been taken out of irrigated agricultural production as part of a legal settlement with the Bureau of Reclamation.

CUP = Conditional Use Permit

WWD = Westlands Water District

SOURCES: EDPR, 2019. Appendix C.

Page ES-5 APNs 028-071-55, 028-071-035, and 028-071-36 have been removed from the Project site. An alternative reference for APN 028-071-33 has been added. Figure ES-2 is modified, as follows.



D:\2019\07\63.00 - EDP Renewables Sonrisa Solar Project\05 Graphics-GIS-Modeling\Illustrator

SOURCE: EDP Renewables, 2023

Sonrisa Solar Project

Figure ES-2
Sonrisa and Scarlet Shared Infrastructure



Page ES-10 In Table ES-2, Mitigation Measure 4.5-1: Protection of Special-Status Species During Construction is revised as follows:

Mitigation Measure 4.5-1: Protection of Special-Status Species During Construction

Preconstruction surveys shall be conducted by a qualified biologist for the presence of San Joaquin kit fox and burrowing owl within 14 days prior to commencement of construction activities pursuant to the USFWS (2011) *Standardized Recommendations for Protection of the Endangered San Joaquin Kit Fox* and CDFW (2012) staff report for burrowing owl Staff Report on Burrowing Owl Mitigation. The surveys shall be conducted in areas of suitable habitat for San Joaquin kit fox and burrowing owl. Areas that have been disked or cultivated within 12 months prior to the start of ground-disturbing activities are not considered suitable. Surveys need not be conducted for all areas of suitable habitat at one time; they may be phased so that surveys occur within 14 days prior to disturbance within active portions of the site. If no potential San Joaquin kit fox dens or burrowing owl burrows are identified, no further mitigation is required. If potential kit fox dens are observed and avoidance is determined to be feasible (as defined in CEQA Guidelines §15364 consistent with the USFWS [2011] *Standardized Recommendations for Protection of the Endangered San Joaquin Kit Fox*) by a qualified biologist in consultation with the Project owner and the County, buffer distances shall be established prior to construction activities. If potential burrowing owl burrows are observed and avoidance is determined to be feasible (as defined in the CDFW 2012 staff report on burrowing owl) by a qualified biologist in consultation with the Project owner and the County, an exclusion plan will be developed with minimum buffer distances prior to construction activities.

~~If avoidance of the potential dens or burrows is not feasible, the following measures shall be implemented to avoid potential adverse effects to the San Joaquin kit fox and/or burrowing owl:~~

~~If the qualified biologist determines that potential dens or burrows are inactive, the biologist shall excavate these dens by hand with a shovel to prevent foxes or owls from using them during construction.~~

~~If the qualified biologist determines that a potential non-natal kit fox den may be active, an on-site passive relocation program shall be implemented with prior approval from the USFWS. This program shall consist of excluding San Joaquin kit foxes from occupied burrows by installation of one-way doors at burrow entrances, monitoring of the burrow for 72 hours to confirm usage has been discontinued, and excavation and collapse of the burrow to prevent reoccupation. After the qualified biologist determines that the San Joaquin kit foxes have stopped using active dens within the Project boundary, the dens shall be hand-excavated, as stated above for inactive dens. A similar exclusion methodology shall be used for burrowing owl exclusion, as described in the CDFW (2012) staff report on burrowing owl.~~

- If kit fox are detected within the Project site and avoidance is not feasible, the Project owner shall initiate consultation with CDFW to discuss how to avoid take or, if avoidance is not feasible, to acquire an Incidental Take Permit (ITP) pursuant to federal Endangered Species Act Section 7 and California Fish and Game Code section 2081(b), prior to initiating or resuming ground-disturbing activities.

- In the event an active burrowing owl den is documented on the Project site and avoidance following the no-disturbance buffer recommendations outlined in the “Staff Report on Burrowing Owl Mitigation” (CDFG 2012) guidance document is not feasible, the Project owner shall consult with CDFW for guidance on take avoidance and minimization of harm to this species.

Page ES-13 In Table ES-2, Mitigation Measure 4.5-3: Swainson’s Hawk Nest Avoidance is revised as follows:

Mitigation Measure 4.5-3: Swainson’s Hawk Nest Avoidance

For Swainson’s hawk, preconstruction activity surveys shall be conducted for Swainson’s hawk nests in accordance with the Recommended Timing and Methodology for Swainson’s Hawk Nesting Surveys in California’s Central Valley (Swainson’s Hawk Technical Advisory Committee 2000). Timing and the number of phases of surveys can be adjusted based on the timing of the construction schedule. The surveys may be phased to coincide with active construction areas plus a 0.5-mile buffer of those areas.

If an active Swainson’s hawk nest is discovered during the nesting season (~~March~~ February 1 through September 15) within 0.5 mile of active construction, a qualified biologist should complete an assessment of the potential for current construction activities to impact the nest. The assessment would consider the type of construction activities (e.g., noise levels and duration), the location of construction relative to the nest and pre-existing disturbance levels (e.g., construction activities in historically agricultural land versus activities in non-agricultural land), the visibility of construction activities from the nest location (e.g., topography or vegetation that could block line-of-sight to the nest), the number of construction personnel required to perform activities within the setback, and other existing disturbances in the area that are not related to construction activities of this project. Based on this assessment, the biologist will determine if construction activities can proceed and the level of nest monitoring required. When conducting the assessment, the biologist will consider the following levels of construction activity, with higher levels of activity requiring greater caution in determining setbacks:

- Light construction activity such as fence installation and limited vehicle access. Noise levels generated by these construction activities would likely be similar to existing ambient noise levels in closer proximity to the occupied nests.
- Moderate and/or isolated construction activity such as grading and construction of substation, substation-access road, inverter skids, and manual installation of solar panels. Noise levels generated by these construction activities would likely be similar to existing ambient noise levels beyond a moderate distance from the occupied nests.

Heavy construction activity across a large area of the Project and/or using louder equipment such as pile drivers, concrete saws, or jackhammers. Noise levels for this type of activity will depend on location of the activities relative to the nest and allowing these activities within the 0.5-mile setback would require coordination with CDFW.

Page ES-14 In Table ES-2, Mitigation Measure 4.5-4: Protection of Migratory Birds and Other Raptors has been revised as follows:

Mitigation Measure 4.5-4: Protection of Migratory Birds and Other Raptors

If construction or decommissioning is scheduled to commence outside of nesting season (September 16 to January 31), no preconstruction surveys or additional measures are required for nesting birds, including raptors. During the nesting bird breeding season (February 1 to August 31/September 15), to avoid impacts to nesting birds in the Project site and immediate vicinity, a qualified biologist shall conduct preconstruction surveys of all potential nesting habitat within the Project site where vegetation removal or ground disturbance is planned. The survey shall be performed within the site and also include potential nest sites within 300 feet of the site in areas where access to neighboring properties is available or visible using a spotting scope. Surveys shall be conducted no more than 410 days prior to construction or decommissioning activities. If construction is halted for 1410 days or more, the area shall be re-surveyed prior to re-initiating work.

Surveys may be phased to occur shortly before a portion of the Project site is disturbed. The surveying biologist must be qualified to determine the status and stage of nesting by migratory birds and all locally breeding raptor species without causing intrusive disturbance. If active nests are found, a suitable buffer (e.g., generally 300-500 feet for common raptors; 100-250 feet for passerines, to be determined in the field by a qualified biologist) shall be established around active nests by a qualified biologist and no construction within the buffer allowed until a qualified biologist has determined that the nest is no longer active (e.g., the nestlings have fledged and are no longer reliant on the nest). Encroachment into the buffer may occur at the discretion of a qualified biologist in coordination with CDFW. The avoidance buffer will remain in place until the biologist has determined that the young are no longer reliant on the adults or the nest, or if breeding attempts have otherwise been unsuccessful.

To minimize the potential for avian injury and mortality from collision and electrocution, the Project will adhere to current Avian Power Line Interaction Committee (APLIC) design standards for overhead powerlines and associated structures, including use of avian-safe line designs, and installation of devices to make powerlines visible to birds (APLIC 2006, 2012)

Page ES-16 In Table ES-2, Mitigation Measure 4.14-1: Noise Reduction for Construction Activities has been revised as follows:

Mitigation Measure 4.14-1: Noise Reduction for Construction Activities

~~At least 30-days prior~~ ~~Prior to conducting nighttime construction activities issuance of construction permits~~ for the proposed project, the Project Owner shall submit to the County for approval a Construction Noise Reduction Plan to be implemented by all contractors as a condition of contract. Contents of the Plan should include at a minimum:

- Maintain all construction tools and equipment in good operating order according to manufacturers' specifications;
- Limit use of major excavating, pile driving, and earth-moving machinery to daytime hours;
- Equip any internal combustion engine used for any purpose on the job or related to the job with a properly operating muffler that is free from rust, holes, and leaks;

- For construction devices that utilize internal combustion engines, ensure the engine’s housing doors are kept closed, and install noise-insulating material mounted on the engine housing consistent with manufacturers’ guidelines, if possible;
- Limit possible evening and nighttime shift work to the southern and/or western portions of the Project site conducting low noise activities such as welding, wire pulling, and other similar activities, together with appropriate material handling equipment; and
- Utilize a Complaint Resolution Procedure to address any noise complaints received from residents.
- The Plan shall include documentation that quantifies and substantiates how the contents of the Plan shall ensure that any nighttime construction noise levels would not exceed the Fresno County exterior noise standard of 45 dBA Leq at the closest residences.

3.2.2 Project Description

Page 2-3 Footnote (3) is modified to remove parcels APN 028-071-55, 028-071-35, 028-071-36 and to identify an alternative reference for APN 028-071-33. The footnote is modified as follows:

³ The assessor’s parcel numbers (APNs) for the Project are the following: 028-071-15, ~~028-071-36~~, 028-071-02, 028-071-33/~~028-070-33~~, ~~028-071-35~~, 028-071-40, 028-071-41, 028-071-43, 028-071-44, 028-071-45, ~~028-071-55~~, 028-071-20, 028-071-07, 028-071-17, 028-071-16, 028-071-21, 028-071-06, 028-071-01, 028-071-04, and 028-071-13; the gen-tie line, including portions shared with the Scarlet Solar project, would cross APNs 028-101-74, 028-101-72, 028-071-39, 028-111-01, 028-111-07, 028-111-10, 028-111-13, 028-111-14, 028-111-15, 028-111-16, 028-111-17, and 028-111-19; the proposed shared substation would be on APN 028-071-47.

Page 2-21 The Project’s list of permits and approvals has been clarified to add the following anticipated permit:

California Department of Fish and Wildlife— An incidental take permit (ITP) pursuant to Fish and Game Code §2081(b) would be required if Project implementation could cause “take” of a California Endangered Species Act (CESA)-listed species. Take could occur, for example, if an active Swainson’s hawk nest tree needed to be removed or if any occupied San Joaquin kit fox burrows cannot be avoided.

3.2.3 Air Quality

Page 4.4-13 Draft EIR Section 4.4.1.3 To provide additional context regarding the requirements of SJVAPCD Rule 9510, the following text has been added to

DEIR Section 4.4.1.3, *Regulatory Setting*, under the heading of *San Joaquin Valley Air Pollution Control District*, following Table 4.4-4.

Rule 9510 (Indirect Source Review)

Some projects are required to implement PM and NO_x reduction measures as required under SJVAPCD Rule 9510, Indirect Source Review (ISR), which was adopted by the SJVAPCD’s Governing Board in 2005 to reduce the impacts of growth in emissions resulting from new land development in the SJVAPCD. SJVAPCD Rule 9510 applies to new development projects that would receive a discretionary approval from a public agency and would equal or exceed specific size limits called “applicability thresholds.” The applicability thresholds were established at levels intended to capture projects that emit at least 2 tons of NO_x and/or 2 tons of PM₁₀ per year. The applicability threshold relative to the Project is 9,000 square feet.

Page 4.4-23 To incorporate corrections, as described in FEIR Section 2.4.6 (Response to Comment F-24), Table 4.4-6 Maximum Annual Construction Emissions has been updated as follows:

**TABLE 4.4-6
MAXIMUM ANNUAL CONSTRUCTION EMISSIONS**

Max. Rolling 12 Month Period	Annual Emissions (tons per year)					
	ROG	NO _x	CO	SO _x	PM ₁₀	PM _{2.5}
Annual Project Emissions (not including water truck-related emissions)	1.4	11.4	10.7	0.05	7.3	1.3
Water Truck Emissions	<0.1	0.6	0.3	<0.1	<0.1	<0.1
Total Annual Emissions	1.4	12.0	11.0	<0.1	7.3	1.3
Significance Threshold	40	40	400	27	45	45
Exceeds Threshold?	No	Yes	No	No	No	No
Total Annual Emissions with Rule 9510 Compliance	NA	9.7 9.1	NA	NA	7.2	NA
Significance Threshold	10	10	100	27	15	15
Exceeds Threshold?	No	No	No	No	No	No
Significance Impact?	NA	No	NA	NA	No	NA

NOTE:
NA = not applicable.
SOURCE: Table 7 of Appendix E-1 and Appendix E-2

3.2.4 Biological Resources

Page 4.5-14 The sentence at the bottom of page 4.5-14 (and carrying to the top of page 4.5-15) includes a cross reference to a mitigation measure, which references Avian

Power Line Interaction Committee (APLIC) standards. The cross reference has been corrected as follows:

The impact of collision on Swainson’s hawk and other raptors would be less than significant with adherence to the Avian Power Line Interaction Committee (APLIC) standards identified in **Mitigation Measure 4.5-3 4.5-4**, which would minimize impacts to Swainson’s hawks and other raptors during construction, operation and decommissioning. Implementation of these measures would reduce potential direct and indirect impacts from collision to Swainson’s hawk and other raptors to a less-than-significant level.

Page 4.5-16 The cross reference to mitigation measures, which references Avian Power Line Interaction Committee (APLIC) standards has been corrected. The cross reference has been revised as follows:

Swainson’s Hawk, Burrowing Owl and other Raptors

Risk factors typically associated with avian collisions with man-made structures include size of facility, height of structures, and specific attributes of structures (guy wires and lighting/light attraction), as well as siting in high risk areas, frequency of inclement weather, type of development and species or taxa at potential risk. The role of these risk factors has been outlined in the U.S. Fish and Wildlife Service draft guidelines for wind turbines (USFWS 2012) and communication towers (USFWS 2013), as well as by various publications in the peer reviewed literature (Gehring *et al.* 2009 and 2011; Kerlinger *et al.* 2010). Such collisions can result in injury or mortality, including, in the case of powerlines, from electrocution. These impacts would be significant. Adherence to the current APLIC design standards for overhead powerlines as stated in **Mitigation Measure 4.5-3 4.5-4** would minimize mortality and injury from powerlines to raptors during construction, operation and decommissioning.

Other special-status birds and bats

Like raptors, smaller migratory birds, including special-status birds and bats may experience collision risk from powerlines. Implementation of APLIC standards in **Mitigation Measure 4.5-3 4.5-4** would reduce these impacts to a less-than-significant level. In addition, migratory birds may be affected by collisions with solar panel infrastructure during operation and maintenance. Ongoing monitoring data from solar projects suggest that a variety of birds may be susceptible to collisions with panels.

Page 4.5-17 Mitigation measures have been updated to incorporate edits suggested by CDFW.

Mitigation Measure 4.5-1 has been updated as follows:

Mitigation Measure 4.5-1: Protection of Special-Status Species During Construction

Preconstruction surveys shall be conducted by a qualified biologist for the presence of San Joaquin kit fox and burrowing owl within 14 days prior to commencement of construction activities pursuant to the USFWS (2011) *Standardized Recommendations*

for *Protection of the Endangered San Joaquin Kit Fox* and CDFW (2012) staff report for burrowing owl Staff Report on Burrowing Owl Mitigation. The surveys shall be conducted in areas of suitable habitat for San Joaquin kit fox and burrowing owl. Areas that have been disked or cultivated within 12 months prior to the start of ground-disturbing activities are not considered suitable. Surveys need not be conducted for all areas of suitable habitat at one time; they may be phased so that surveys occur within 14 days prior to disturbance within active portions of the site. If no potential San Joaquin kit fox dens or burrowing owl burrows are identified, no further mitigation is required. If potential kit fox dens are observed and avoidance is determined to be feasible (as defined in CEQA Guidelines §15364 consistent with the USFWS [2011] *Standardized Recommendations for Protection of the Endangered San Joaquin Kit Fox*) by a qualified biologist in consultation with the Project owner and the County, buffer distances shall be established prior to construction activities. If potential burrowing owl burrows are observed and avoidance is determined to be feasible (as defined in the CDFW 2012 staff report on burrowing owl) by a qualified biologist in consultation with the Project owner and the County, an exclusion plan will be developed with minimum buffer distances prior to construction activities.

~~If avoidance of the potential dens or burrows is not feasible, the following measures shall be implemented to avoid potential adverse effects to the San Joaquin kit fox and/or burrowing owl:~~

~~If the qualified biologist determines that potential dens or burrows are inactive, the biologist shall excavate these dens by hand with a shovel to prevent foxes or owls from using them during construction.~~

~~If the qualified biologist determines that a potential non-natal kit fox den may be active, an on-site passive relocation program shall be implemented with prior approval from the USFWS. This program shall consist of excluding San Joaquin kit foxes from occupied burrows by installation of one-way doors at burrow entrances, monitoring of the burrow for 72 hours to confirm usage has been discontinued, and excavation and collapse of the burrow to prevent reoccupation. After the qualified biologist determines that the San Joaquin kit foxes have stopped using active dens within the Project boundary, the dens shall be hand-excavated, as stated above for inactive dens. A similar exclusion methodology shall be used for burrowing owl exclusion, as described in the CDFW (2012) staff report on burrowing owl.~~

- If kit fox are detected within the Project site and avoidance is not feasible, the Project owner shall initiate consultation with CDFW to discuss how to avoid take or, if avoidance is not feasible, to acquire an Incidental Take Permit (ITP) pursuant to federal Endangered Species Act Section 7 and California Fish and Game Code section 2081(b), prior to initiating or resuming ground-disturbing activities.
- In the event an active burrowing owl den is documented on the Project site and avoidance following the no-disturbance buffer recommendations outlined in the “Staff Report on Burrowing Owl Mitigation” (CDFG 2012) guidance document is not feasible, the Project owner shall consult with CDFW for guidance on take avoidance and minimization of harm to this species.

Page 4.5-20 Revised to update the timing of nesting bird season, consistent with CDFW recommendations. The mitigation measure is revised as follows:

Mitigation Measure 4.5-3: Swainson's Hawk Nest Avoidance

For Swainson's hawk, preconstruction activity surveys shall be conducted for Swainson's hawk nests in accordance with the Recommended Timing and Methodology for Swainson's Hawk Nesting Surveys in California's Central Valley (Swainson's Hawk Technical Advisory Committee 2000). Timing and the number of phases of surveys can be adjusted based on the timing of the construction schedule. The surveys may be phased to coincide with active construction areas plus a 0.5-mile buffer of those areas.

If an active Swainson's hawk nest is discovered during the nesting season (~~March~~ February 1 through September 15) within 0.5 mile of active construction, a qualified biologist should complete an assessment of the potential for current construction activities to impact the nest. The assessment would consider the type of construction activities (e.g., noise levels and duration), the location of construction relative to the nest and pre-existing disturbance levels (e.g., construction activities in historically agricultural land versus activities in non-agricultural land), the visibility of construction activities from the nest location (e.g., topography or vegetation that could block line-of-sight to the nest), the number of construction personnel required to perform activities within the setback, and other existing disturbances in the area that are not related to construction activities of this project. Based on this assessment, the biologist will determine if construction activities can proceed and the level of nest monitoring required. When conducting the assessment, the biologist will consider the following levels of construction activity, with higher levels of activity requiring greater caution in determining setbacks:

- Light construction activity such as fence installation and limited vehicle access. Noise levels generated by these construction activities would likely be similar to existing ambient noise levels in closer proximity to the occupied nests.
- Moderate and/or isolated construction activity such as grading and construction of substation, substation-access road, inverter skids, and manual installation of solar panels. Noise levels generated by these construction activities would likely be similar to existing ambient noise levels beyond a moderate distance from the occupied nests.

Heavy construction activity across a large area of the Project and/or using louder equipment such as pile drivers, concrete saws, or jackhammers. Noise levels for this type of activity will depend on location of the activities relative to the nest and allowing these activities within the 0.5-mile setback would require coordination with CDFW.

Page 4.5-21 To incorporate recommendations of CDFW with respect to the timing of preconstruction surveys, bird nesting season, and suitable buffers, Mitigation Measure 4.5-4 is revised as follows:

Mitigation Measure 4.5-4: Protection of Migratory Birds and Other Raptors

If construction or decommissioning is scheduled to commence outside of nesting season (September ~~16~~ to January 31), no preconstruction surveys or additional measures are required for nesting birds, including raptors. During the nesting bird breeding season (February 1 to ~~August 31~~ September 15), to avoid impacts to nesting birds in the Project site and immediate vicinity, a qualified biologist shall conduct preconstruction surveys of

all potential nesting habitat within the Project site where vegetation removal or ground disturbance is planned. The survey shall be performed within the site and also include potential nest sites within 300 feet of the site in areas where access to neighboring properties is available or visible using a spotting scope. Surveys shall be conducted no more than ~~410~~ days prior to construction or decommissioning activities. If construction is halted for ~~410~~ days or more, the area shall be re-surveyed prior to re-initiating work.

Surveys may be phased to occur shortly before a portion of the Project site is disturbed. The surveying biologist must be qualified to determine the status and stage of nesting by migratory birds and all locally breeding raptor species without causing intrusive disturbance. If active nests are found, a suitable buffer (~~e.g., generally 300-500~~ feet for common raptors; ~~400-500~~ feet for passerines, to be determined in the field by a qualified biologist) shall be established around active nests by a qualified biologist and no construction within the buffer allowed until a qualified biologist has determined that the nest is no longer active (e.g., the nestlings have fledged and are no longer reliant on the nest). Encroachment into the buffer may occur at the discretion of a qualified biologist in coordination with CDFW. The avoidance buffer will remain in place until the biologist has determined that the young are no longer reliant on the adults or the nest, or if breeding attempts have otherwise been unsuccessful.

To minimize the potential for avian injury and mortality from collision and electrocution, the Project will adhere to current Avian Power Line Interaction Committee (APLIC) design standards for overhead powerlines and associated structures, including use of avian-safe line designs, and installation of devices to make powerlines visible to birds (APLIC 2006, 2012).

3.2.5 Hydrology and Water Quality

Page 4.11-13 Impact 4.11-1 is revised to correct a cross reference to the Project Description's Applicant proposed commitments related to erosion control and water quality. The revised text in paragraph 3 (final sentence on page 4.11-13) is as follows:

See Section ~~2.5.8.1~~ 2.9.1, *Erosion Control and Water Quality*, in the Project Description, which describes this Applicant-proposed commitment.

Page 4.11-14 Impact 4.11-1 is revised to correct a cross reference to Applicant-proposed commitments related to erosion control and water quality. The revised text in the operations and maintenance discussion (paragraph 2 final sentence) is as follows:

See Section ~~2.8~~ 2.9.1, *Erosion Control and Water Quality*, in the Project Description, which describes these Applicant-proposed commitments.

3.2.6 Noise

Page 4.14-17 To include a performance standard and clarify timing for the construction noise mitigation, Impact 4.14-1 discussion has been updated. Mitigation Measure 4.14-1 is revised, as follows:

Mitigation Measure 4.14-1: Noise Reduction for Construction Activities

At least 30 days prior to conducting nighttime construction activities issuance of construction permits for the proposed project, the Project Owner shall submit to the County for approval a Construction Noise Reduction Plan to be implemented by all contractors as a condition of contract. Contents of the Plan should include at a minimum:

- Maintain all construction tools and equipment in good operating order according to manufacturers' specifications;
- Limit use of major excavating, pile driving, and earth-moving machinery to daytime hours;
- Equip any internal combustion engine used for any purpose on the job or related to the job with a properly operating muffler that is free from rust, holes, and leaks;
- For construction devices that utilize internal combustion engines, ensure the engine's housing doors are kept closed, and install noise-insulating material mounted on the engine housing consistent with manufacturers' guidelines, if possible;
- Limit possible evening and nighttime shift work to the southern and/or western portions of the Project site conducting low noise activities such as welding, wire pulling, and other similar activities, together with appropriate material handling equipment; and
- Utilize a Complaint Resolution Procedure to address any noise complaints received from residents.
- The Plan shall include documentation that quantifies and substantiates how the contents of the Plan shall ensure that any nighttime construction noise levels would not exceed the Fresno County exterior noise standard of 45 dBA Leq at the closest residences.

3.2.7 Transportation

Page 4.18-13 In coordination with the County Roads Department, County Planning staff have determined that it is desirable to substitute the requirements of Mitigation Measure 4.18-3: Road Repair Agreement with more practicable, workable and equally effective requirements. The substitute mitigation measure is as follows:

Mitigation Measure 4.18-3: Road Repair Agreement

After final delivery of main equipment and prior to the later to occur of (a) the closing of the final phase III permit or (b) the start of operations of phase III of the Project, other than testing processes of the facilities, the Applicant shall crack seal & chip seal Manning Avenue between Derrick Avenue and the San Mateo Avenue Alignment. Prior to the chip

seal application, in locations where the construction entrances are directly across from each other along Manning Avenue, the area of Manning Avenue between the construction entrances shall be grinded to a depth of 0.3 feet and replaced with hot mixed asphalt.

~~Prior to the start of construction, the Project owner shall enter into a secured agreement with the County to ensure that the Project contributes its fair share portion toward repairs of County roads that are demonstrably damaged by this Project including but not limited to West Manning Avenue and West Adams Avenue, between SR 33 and the Project driveways, and South Monterey Avenue. Subject to the discretion of the County of Fresno and Caltrans District 6, roadway impacts shall be mitigated either by construction of an overlay, reconstruction of the pavement section, or by participating financially for the costs of the mitigation to the extent of the Project's fair share (Fresno County 2018).~~

Significance after Mitigation: Less than Significant.

Appendix A
**Public Notices and Draft EIR
Distribution List**

From: [Shaw, Jeremy](#)
To: [Janna Scott](#)
Cc: [Maria Hensel](#)
Subject: FW: SCH Number 2020110008
Date: Wednesday, July 3, 2024 1:11:43 PM

From: Meng Heu <Meng.Heu@opr.ca.gov>
Sent: Wednesday, July 03, 2024 8:00 AM
To: Shaw, Jeremy <jshaw@fresnocountyca.gov>
Subject: SCH Number 2020110008

CAUTION!!! - EXTERNAL EMAIL - THINK BEFORE YOU CLICK

Your project is published and is available for review. Please note the State/Local review 'start' and 'end' period.

You can click "Navigation" and select "Published Document" to view your project and any attachments on CEQAnet.

****Updates to Published Projects:** Please note that we do not remove attachments from published projects unless there is confidential information that cannot be displayed online. To make changes to a published document, send requests and any attachments to state.clearinghouse@opr.ca.gov. We ask that you also provide a brief memo on lead agency letterhead explaining what changes/corrections have been made.

Thank you,

Meng Heu

Office of Planning and Research (OPR)
State Clearing House

****Note:** No reply, response, or information provided constitutes legal advice.

To view your submission, use the following link.
<https://ceqasubmit.opr.ca.gov/Document/Index/265671/3>

Confidentiality Notice: The information contained in this email and any attachments is for the exclusive use of the intended recipient(s) and may contain confidential and privileged information. It is the property of the California Governor's Office of Planning and Research. Unauthorized use,

disclosure, or copying of this communication or any part thereof is strictly prohibited and may be unlawful. If you are not the intended recipient, please notify the sender immediately by return email and destroy all copies of the original message and any attachments.

P.O. Box 126
Fresno, CA 93707
Telephone (559) 490-3400

(Space Below for use of County Clerk only)

IN THE COUNTY OF FRESNO, STATE OF CALIFORNIA

NOTICE OF AVAILABILITY
DRAFT ENVIRONMENTAL IMPACT REPORT FOR THE
SONRISA SOLAR PROJECT
STATE CLEARINGHOUSE NO. 2020110008; FRESNO
COUNTY EIR NO. 7869

The 45-day review and comment
period for the Draft EIR begins July 3,
2024 and ends 5 pm August 19, 2024

DECLARATION OF PUBLICATION (2015.5 C.C.P.)

MISC. NOTICE

NOTICE OF AVAILABILITY
DRAFT ENVIRONMENTAL IMPACT
REPORT FOR THE SONRISA
SOLAR PROJECT
STATE CLEARINGHOUSE NO.
2020110008; FRESNO COUNTY EIR
NO. 7869

LEAD AGENCY: Fresno County
PROJECT TITLE: Sonrisa Solar
Project Draft Environmental Impact
Report

PROJECT LOCATION: The Project
site is in unincorporated Fresno
County, bounded by State Route 33
to the west, West Manning Avenue to
the south, South Merced Avenue to
the east, and West Adams Avenue to
the north. West South Avenue bisects
the site from east to west. Nearby
communities include Tranquillity
(7 miles east), Mendota (8 miles
north), and San Joaquin (9 miles east).
The Project site is approximately
2,000 acres and comprises 33 Fresno
County Assessor Parcel Numbers
(listed below) Twenty parcels would
be developed with photovoltaic solar,
12 parcels would be associated with
the interconnection and transmission
line, and one parcel would be used
for the substation and interconnection
(shared with the Scarlet Solar facility).

028-071-15, 028-071-36, 028-071-02,
028-071-33, 028-071-35, 028-071-40,
028-071-41, 028-071-43, 028-071-44,
028-071-45, 028-071-55, 028-071-20,
028-071-07, 028-071-17, 028-071-16,
028-071-21, 028-071-06, 028-071-01,
028-071-04, 028-071-13, 028-101-74,
028-101-72, 028-071-39, 028-111-01,
028-111-07, 028-111-10, 028-111-13,
028-111-14, 028-111-15, 028-111-16,
028-111-17, 028-111-19, 028-071-47

PROJECT DESCRIPTION: EDP
Renewables CA Solar Park VI,
LLC applied to the Fresno County
Department of Public Works and
Planning for Unclassified Conditional
Use Permit No. 3677 to construct,
operate, maintain, and decommission
an approximately 200-megawatt
alternating current (MWac) solar
photovoltaic (PV) energy generation
facility, 184 MWac energy storage
system, and related facilities and
infrastructure, known as the Sonrisa
Solar Project. The Project would

extend (by approximately 0.2 mile)
and share use of an existing 3.3-mile
long 230 kilovolt (kV) transmission
line to PG&E's existing Tranquillity
Switching Station. In addition to the
shared use of the transmission line
and switching station, which is being
considered as part of the Scarlet
Solar EIR (State Clearinghouse No.
2018091022, Fresno County EIR No.
7230), the Project would share other
facilities with Scarlet Solar, including
an electrical substation and operation
and maintenance building. The Project
is expected to be decommissioned
after a 35-year permit term.

SIGNIFICANT ENVIRONMENTAL
EFFECTS: The County has prepared
a Draft Environmental Impact Report
analyzing the environmental effects
of the Project. No significant and
unavoidable impacts would result.
The Project would have a potential
significant impact that could be
mitigated to a less-than-significant
level in the following areas: Biological
Resources, Cultural and Tribal Cultural
Resources, Paleontological Resources,
Noise, and Transportation.

PUBLIC REVIEW PERIOD/STATUS:
The 45-day review and comment
period for the Draft EIR begins July
3, 2024 and ends at 5 p.m. August
19, 2024. Comments should reference
EIR No. 7869, Sonrisa Solar Project.
Include your name, address, and phone
number or email address so we may
contact you for clarification, if needed.
Send written comments to:

Fresno County Department of Public
Works and Planning
Development Services and Capital
Projects Division
ATTN: Jeremy Shaw
2220 Tulare Street, Sixth Floor
Fresno, CA 93721

Email: jshaw@FresnoCountyCA.gov
AVAILABILITY OF THE DRAFT
EIR: Copies of the Draft EIR are
available for review at the following
locations:

Fresno County Public Works and
Planning Department, 2220 Tulare
Street, Fresno, CA; Fresno County
Main Library, Reference Department,
2420 Mariposa Street, Fresno, CA;
Fresno County Mendota Branch
Library, 1246 Belmont Avenue,

STATE OF CALIFORNIA

COUNTY OF FRESNO


I am a citizen of the United States and a resident of the
County aforesaid; I am over the age of eighteen years, and
not a party to or interested in the above entitled matter. I am
the principal clerk of **THE BUSINESS JOURNAL** published
in the city of Fresno, County of Fresno, State of California,
Monday, Wednesday, Friday, and which newspaper has
been adjudged a newspaper of general circulation by the
Superior Court of the County of Fresno, State of California,
under the date of March 4, 1911, in Action No.14315; that
the notice of which the annexed is a printed copy, has been
published in each regular and entire issue of said newspaper
and not in any supplement thereof on the following dates,
to wit:

JULY 3, 2024

I declare under penalty of perjury that the foregoing is true
and correct and that this declaration was executed at Fresno,
California,

JULY 3, 2024

ON



Mendota, CA; and Fresno County
website: <http://www.co.fresno.ca.us/>
EIR

NO Public Comment Meeting: Public
comments may be restricted to written
communication. No public meeting is
scheduled to receive oral comments
on the Draft EIR. Please submit input
in writing. Future public meetings
about the EIR and the Project will be
separately noticed.

07/03/2024

Wildfire Emergency

[Click here for Emergency information for wildfires and other emergencies \(https://www.fresnocountyca.gov/Resources/Fresno-County-Emergency\)](https://www.fresnocountyca.gov/Resources/Fresno-County-Emergency)

Home (<https://www.fresnocountyca.gov/Home>) / Departments (<https://www.fresnocountyca.gov/Departments>) / Public Works and Planning (<https://www.fresnocountyca.gov/Departments/Public-Works-and-Planning>) / Divisions of Public Works and Planning (<https://www.fresnocountyca.gov/Departments/Public-Works-and-Planning/divisions-of-public-works-and-planning>) / Development Services (<https://www.fresnocountyca.gov/Departments/Public-Works-and-Planning/divisions-of-public-works-and-planning/development-services-division>) / Planning and Land Use (<https://www.fresnocountyca.gov/Departments/Public-Works-and-Planning/divisions-of-public-works-and-planning/development-services-division/planning-and-land-use>) / Environmental Impact Reports (<https://www.fresnocountyca.gov/Departments/Public-Works-and-Planning/divisions-of-public-works-and-planning/development-services-division/planning-and-land-use/environmental-impact-reports>) / **EIR 7869- SONRISA SOLAR PROJECT**

Public Works & Planning

[Menu](#)

EIR 7869- SONRISA SOLAR PROJECT

Conditional Use Permit No. 3677

Project Information

- [Project Description](#) ^(PDF, 4MB) (</files/sharedassets/county/v/1/vision-files/files/50721-exhibit-a-project-description.pdf>)
- [Project Site Plan](#) ^(PDF, 699KB) (</files/sharedassets/county/v/1/vision-files/files/50745-site-plan.pdf>)

Environmental Documents

- [Notice of Preparation \(November 2, 2020\)](#) ^(PDF, 1MB) (</files/sharedassets/county/v/1/vision-files/files/50723-eir-7869-nop-final.pdf>)
- [Notice of Availability Draft EIR](#) ^(PDF, 949KB) (</files/sharedassets/county/v/1/public-works-and-planning/development-services/planning-and-land-use/environmental-impact-reports/7869-sonrisa-solar-park/sonrisa-noa-of-draft-eir.pdf>)
- [Draft EIR](#) ^(PDF, 8MB) (/files/sharedassets/county/v/1/public-works-and-planning/development-services/planning-and-land-use/environmental-impact-reports/7869-sonrisa-solar-park/sonrisa-deir_june_2024.pdf)
- [Draft EIR Appendices](#) ^(PDF, 94MB) (/files/sharedassets/county/v/1/public-works-and-planning/development-services/planning-and-land-use/environmental-impact-reports/7869-sonrisa-solar-park/sonrisa_deir_appendices_june_2024.pdf)

Public Scoping Meeting

The CEQA process encourages comments and questions from the public throughout the planning process. Consistent with the California Public Resources Code and Section 15083(c)(1), (2)(A) to (D) of the CEQA Guidelines, a Public Scoping Meeting will be held to solicit public and agency comments on the scope and content of the Draft EIR. Oral and/or written comments also may be presented at the Public Scoping Meeting. The Public Scoping Meeting will be held online on:

Date: Tuesday, November 17, 2020

Time: 6 p.m.

Link: <http://bit.ly/Sonrisascopingmeeting> or call-in: US: 888 788 0099 (Toll Free), Webinar ID: 886 7912 6870

Comments in response to this NOP will be accepted through 5 p.m., Wednesday, December 2, 2020, and may be submitted by mail or email to the addresses below:

Please send your written comments to:

Attn: Jeremy Shaw
Fresno County Department of Public Works and Planning
Development Services and Capital Projects Division
2220 Tulare Street, Sixth Floor
Fresno, CA 93721

Phone: (559) 600-4207

Fax: (559) 600-4200

Email: jshaw@FresnoCountyCA.gov (<mailto:jshaw@FresnoCountyCA.gov>)



State of California - Department of Fish and Wildlife
2024 ENVIRONMENTAL DOCUMENT FILING FEE
CASH RECEIPT
 DFW 753.5a (REV. 01/01/24) Previously DFG 753.5a

RECEIPT NUMBER: E202410000209
STATE CLEARINGHOUSE NUMBER (if applicable) 2020110008

SEE INSTRUCTIONS ON REVERSE. TYPE OR PRINT CLEARLY.

LEAD AGENCY PUBLIC WORKS AND PLANNING	LEAD AGENCY EMAIL	DATE 07/01/2024
COUNTY/STATE AGENCY OF FILING FRESNO COUNTY	DOCUMENT NUMBER E202410000209	
PROJECT TITLE SONRISA SOLAR PROJECT DRAFT EIR		

PROJECT APPLICANT NAME COUNTY OF FRESNO	PROJECT APPLICANT EMAIL	PHONE NUMBER (559) 600-4497
PROJECT APPLICANT ADDRESS 2220 TULARE STREET, 6TH FLOOR	CITY FRESNO	STATE CA
		ZIP CODE 93721

PROJECT APPLICANT (Check appropriate box)

Local Public Agency
 School District
 Other Special District
 State Agency
 Private Entity

CHECK APPLICABLE FEES:

<input type="checkbox"/> Environmental Impact Report (EIR)	\$4,051.25	\$	<u>0.00</u>
<input checked="" type="checkbox"/> Mitigated/Negative Declaration (MND)(ND)	\$2,916.75	\$	<u>0.00</u>
<input type="checkbox"/> Certified Regulatory Program (CRP) document - payment due directly to CDFW	\$1,377.25	\$	<u>0.00</u>


- Exempt from fee
 Notice of Exemption (attach)
 CDFW No Effect Determination (attach)
 Fee previously paid (attach previously issued cash receipt copy)

<input type="checkbox"/> Water Right Application or Petition Fee (State Water Resources Control Board only)	\$850.00	\$	<u>0.00</u>
<input type="checkbox"/> County documentary handling fee	\$50.00	\$	<u>0.00</u>
<input checked="" type="checkbox"/> Other NOA		\$	<u>0.00</u>

PAYMENT METHOD:

- Cash
 Credit
 Check
 Other

TOTAL RECEIVED \$ 0.00

SIGNATURE X 	AGENCY OF FILING PRINTED NAME AND TITLE Cierra Loera Deputy Clerk
---	---



E202410000209

County of Fresno

DEPARTMENT OF PUBLIC WORKS AND PLANNING
STEVEN E. WHITE, DIRECTOR

NOTICE OF AVAILABILITY

DRAFT ENVIRONMENTAL IMPACT REPORT FOR THE SONRISA SOLAR PROJECT STATE CLEARINGHOUSE NO. 2020110008; FRESNO COUNTY EIR NO. 7869

LEAD AGENCY: Fresno County

PROJECT TITLE: Sonrisa Solar Project Draft Environmental Impact Report

PROJECT LOCATION: The Project site is in unincorporated Fresno County, bounded by State Route 33 to the west, West Manning Avenue to the south, South Merced Avenue to the east, and West Adams Avenue to the north. West South Avenue bisects the site from east to west. Nearby communities include Tranquillity (7 miles east), Mendota (8 miles north), and San Joaquin (9 miles east). The Project site is approximately 2,000 acres and comprises 33 Fresno County Assessor Parcel Numbers (listed below) Twenty parcels would be developed with photovoltaic solar, 12 parcels would be associated with the interconnection and transmission line, and one parcel would be used for the substation and interconnection (shared with the Scarlet Solar facility).

028-071-15	028-071-36	028-071-02	028-071-33	028-071-35
028-071-40	028-071-41	028-071-43	028-071-44	028-071-45
028-071-55	028-071-20	028-071-07	028-071-17	028-071-16
028-071-21	028-071-06	028-071-01	028-071-04	028-071-13
028-101-74	028-101-72	028-071-39	028-111-01	028-111-07
028-111-10	028-111-13	028-111-14	028-111-15	028-111-16
028-111-17	028-111-19	028-071-47		

PROJECT DESCRIPTION: EDP Renewables CA Solar Park VI, LLC applied to the Fresno County Department of Public Works and Planning for Unclassified Conditional Use Permit No. 3677 to construct, operate, maintain, and decommission an approximately 200-megawatt alternating current (MWac) solar photovoltaic (PV) energy generation facility, 184 MWac energy storage system, and related facilities and infrastructure, known as the Sonrisa Solar Project. The Project would extend (by approximately 0.2 mile) and share use of an existing 3.3-mile long 230 kilovolt (kV) transmission line to PG&E's existing Tranquillity Switching Station. In addition to the shared use of the transmission line and switching station, which is being considered as part of the Scarlet Solar EIR (State Clearinghouse No. 2018091022, Fresno County EIR No. 7230), the Project would share other facilities with Scarlet Solar, including an electrical substation and operation and maintenance building. The Project is expected to be decommissioned after a 35-year permit term.

FILED

JUL 01 2024

TIME
4:05pm

E202410000209

SIGNIFICANT ENVIRONMENTAL EFFECTS: The County has prepared a Draft Environmental Impact Report analyzing the environmental effects of the Project. No significant and unavoidable impacts would result. The Project would have a potential significant impact that could be mitigated to a less-than-significant level in the following areas: Biological Resources, Cultural and Tribal Cultural Resources, Paleontological Resources, Noise, and Transportation.

PUBLIC REVIEW PERIOD/STATUS: The 45-day review and comment period for the Draft EIR begins July 3, 2024 and ends at 5 p.m. August 19, 2024. Comments should reference EIR No. 7869, Sonrisa Solar Project. Include your name, address, and phone number or email address so we may contact you for clarification, if needed. Send written comments to:

Fresno County Department of Public Works and Planning
Development Services and Capital Projects Division
ATTN: Jeremy Shaw
2220 Tulare Street, Sixth Floor
Fresno, CA 93721
Email: jshaw@FresnoCountyCA.gov

AVAILABILITY OF THE DRAFT EIR: Copies of the Draft EIR are available for review at the following locations:

- Fresno County Public Works and Planning Department, 2220 Tulare Street, Fresno, CA;
- Fresno County Main Library, Reference Department, 2420 Mariposa Street, Fresno, CA;
- Fresno County Mendota Branch Library, 1246 Belmont Avenue, Mendota, CA; and
- Fresno County website: <http://www.co.fresno.ca.us/EIR>

NO PUBLIC COMMENT MEETING: Public comments may be restricted to written communication. No public meeting is scheduled to receive oral comments on the Draft EIR. Please submit input in writing. Future public meetings about the EIR and the Project will be separately noticed.

From: [Janna Scott](#)
To: [Shaw, Jeremy](#)
Subject: Fresno County EIR No. 7869: Sonrisa Solar Project Draft EIR available for review
Date: Wednesday, July 3, 2024 1:46:30 PM
Attachments: [Sonrisa_DEIR_NOA_2024_0627.pdf](#)
[image002.png](#)

Good afternoon:

You are receiving the attached notice of the availability of the Draft Environmental Impact Report (EIR) for the Sonrisa Solar Project (SCH# 2020110008; Fresno County EIR No. 7869) because your email address is included on a project-specific distribution list for this project. The Sonrisa Solar Project Draft EIR is accessible on the County's website:

<https://www.fresnocountyca.gov/Departments/Public-Works-and-Planning/divisions-of-public-works-and-planning/development-services-division/planning-and-land-use/environmental-impact-reports/sonrisa-solar-project>

No public meeting is scheduled to receive oral comments on the Draft EIR. Please submit input in writing on or before 5 p.m. August 19, 2024. Future public meetings about the EIR and the project will be separately noticed.

Best regards,
Jeremy Shaw



Jeremy Shaw | Planner

**Department of Public Works and Planning |
Development Services and Capital Projects Division**

2220 Tulare St. 6th Floor Fresno, CA 93721

Main Office: (559) 600-4230 Direct: (559) 600-4207

Email: jshaw@fresnocountyca.gov

[Your input matters! Customer Service Survey](#)

**Sonrisa Solar Project-specific Distribution List
CUP 3677/EIR 7869**

Delivery Method	Agencies and Organizations	Contact	Address	City, State, ZIP	Email	Alternate E-Mail	Email NOP notification	Scoping Input Rec'd	Email DEIR NOA
Project-specific recipients									
Email-only	Fresno County	Jeremy Shaw	2220 Tulare Street 6	Fresno, CA 93721	jshaw@fresnocountyca.gov		11/2/2020		7/3/2024
Email-only	Fresno County	David Randall			drandall@fresnocountyca.gov		11/2/2020		7/3/2024
		Brian Spaunhurst, Department of Public Works and Planning	2220 Tulare St. 7th Floor	Fresno, CA 93721	bspaunhurst@fresnocountyca.gov			3/3/2020	
Email-only	Environmental Science Associates	Janna Scott	787 The Alameda, Suite 250	San Jose, CA 95126	Jscott@esassoc.com		11/2/2020		7/3/2024
Email-only	Environmental Science Associates	Maria Hensel	775 Baywood Suite 100	Petaluma, CA 94954	MHensel@esassoc.com		11/2/2020		7/3/2024
Post	EDP Renewables North America		53 SW Yamhill Street	Portland, OR 97204-3310			11/2/2020		
Email-only	EDP Renewables North America	Ryan Shalk	53 SW Yamhill Street	Portland, OR 97204-3310			11/2/2020		7/3/2024
Post	Pacific Gas & Electric Company, Land Services Department	Marisol Garcia	1455 E. Shaw Ave. Bldg #23	Fresno, CA 93710	M1G4@pge.com		11/2/2020		7/3/2024
									7/3/2024
Possible responsible agencies, trustee agencies, or potentially affected Federal agencies									
Post	California Department of Conservation, Division of Land Resource Protection	Dennis O'Bryant	801 "K" Street - M/S 13-71	Sacramento, CA 95814-3514	dlrp@conservation.ca.gov		11/2/2020		7/3/2024
Post	California Department of Conservation, Geologic Energy Management Division	Chris Jones, Acting District Deputy	801 "K" Street - M/S 18-05	Sacramento, CA 95814-3514		Jeff.Kimber@conservation.ca.gov; Rohit.Sharma@	11/2/2020	11/4/2020, 11/10/2020	7/3/2024
Post	California Department of Fish & Wildlife, Region 8	Craig Bailey	1234 E. Shaw Avenue	Fresno, CA 93710	craig.bailey@wildlife.ca.gov	R4CEQA@wildlife.ca.gov	11/2/2020		7/3/2024
Post	California Department of Forestry and Fire Protection, Fresno-Kings Unit		210 S. Academy Ave.	Sanger, CA 93657-9306					
Post	California Department of Transportation, District 6	Dave Padilla, Branch Chief, Transportation Planning	P.O. Box 12616	Fresno, CA 93778-2616	dave.padilla@dot.ca.gov	edgar.hernandez@dot.ca.gov	11/2/2020	11/30/2020	7/3/2024
Post	California Energy Commission	Terry O'Brien	1516 Ninth Street, MS-29	Sacramento, CA 95814-5512					
Post	California Environmental Protection Agency, Department of Toxic Substance Control	Dave Kereazis	1515 Tollhouse Road	Clovis, CA 93612	dave.kereazis@dtsc.ca.gov	CEQARReview@dtsc.ca.gov	11/2/2020		7/3/2024
Post	California Highway Patrol	Eric Walker, Captain	1380 E. Fortune Ave	Fresno, CA 93725					
Post	California Native American Heritage Commission	Nancy Gonzalez-Lopez	1550 Harbor Boulevard, Suite 100	West Sacramento, CA 95691			11/2/2020	11/3/2020	7/3/2024
Post	California Public Utilities Commission	Mary Jo Borak	505 Van Ness Avenue	San Francisco, CA 94102	bor@cpuc.ca.gov		11/2/2020		7/3/2024
Post	California Regional Water Quality Control Board, Region 5	Dale Harvey	1685 E. Street	Fresno, CA 93706-2020	centralvalleyfresno@waterboards.ca.gov		11/2/2020		7/3/2024
Post	San Joaquin Valley Air Pollution Control District	Arnaud Marjollet, Director of Permit Services	1990 E. Gettysburg Avenue	Fresno, CA 93726	ceqa@valleyair.org	keanu.morin@valleyair.org; will.worthley@valleyair.org	11/2/2020	11/24/2024	7/3/2024
Post	Southern San Joaquin Valley Archaeological Info Center	Celeste Thompson	9001 Stockdale Ave.	Bakersfield, CA 93311-1099	ssivic@csusb.edu		11/2/2020		7/3/2024
Post	State Office of Historic Preservation, Department of Parks & Recreation	Lucinda Woodward	1725 23rd Street, Ste. 100	Sacramento CA 95816			11/2/2020		7/3/2024
Post	United States Department of the Interior, Fish & Wildlife Services - Endangered Species Div.	Matthew Nelson	2800 Cottage Way, #W-2606	Sacramento, CA 95825-1888	matthew_nelson@fws.gov		11/2/2020		7/3/2024
Native American Tribes									
Post	Dumna Wo Wah	Chris Acree	262 N. Glenn Avenue	Fresno, CA 93701					
Post	Dumna Wo Wah Government	Robert Ledger, Tribal Chairman	2191 W. Pico	Fresno, CA 93705					
Post	Picayune Rancheria of the Chukchansi Indians	Heather Airey - Cultural Resources Director	PO Box 2226	Oakhurst, CA 93644					
Post	Santa Rosa Rancheria Tachi Yokut Tribe	Ruben Barrios, Tribal Chairman, c/o Cultural Department	PO Box 8	Lemoore, CA 93245	SMcCarty@tachi-yokut-nsn.gov		11/2/2020		7/3/2024
Post	Table Mountain Rancheria	Robert Pennell, Tribal Cultural Resources Director	P.O. BOX 410	Friant, CA 93626					
Other agencies									
Post	Central Valley Flood Protection Board	Leslie Gallagher	3310 El Camino, Room LL40	Sacramento, CA 95821					
Post	City of Kerman, Community Development Department	Jesus R. Orozco	850 S. Madera Avenue	Kerman, CA 93630-1741	mcampos@cityofkerman.org		11/2/2020		7/3/2024
Post	City of Mendota, Planning and Community Development	Cristian Gonzalez	643 Quince Street	Mendota, CA 93640	cristian@cityofmendota.com		11/2/2020		7/3/2024
Post	City of San Joaquin	Lupe Estrada	21900 W Colorado Avenue	San Joaquin, CA 93660			11/2/2020		7/3/2024
Post	Consolidated Mosquito Abatement District	Steve Mulligan	P.O. Box 784	Parlier, CA 93648	smulligan@mosquitobuzz.net	jholeman@mosquitobuzz.net	11/2/2020		7/3/2024
Post	Fresno Council of Governments	Tory Boren	2035 Tulare St Ste 201	Fresno CA 93721					
Post	Fresno County Fire Protection District/ CAL FIRE	Larry E. Brown, Senior Fire Inspector	1700 Jensen, Suite 103	Sanger, CA 93657-9306		Larry.brown@fire.ca.gov			7/3/2024
Post	Fresno Metropolitan Flood Control District	Frank Fowler	5469 E. Olive Avenue	Fresno, CA 93727	developmentreview@fresnofloodcontrol.org		11/2/2020		7/3/2024
Post	Golden Plains Unified School District	Martin Macias, Superintendent	22000 Nevada Street	San Joaquin, CA 93660	mmacias@gpusd.org		11/2/2020		7/3/2024
Post	James Irrigation District		P.O. Box 757	San Joaquin, CA 93660					
Post	KINGS BASIN WATER AUTHORITY	Debra Dunn	4886 E. JENSEN AVE	FRESNO, CA 93725					
Post	Kings River Conservation District	Paul Peschel, General Manager	4886 E. Jensen Avenue	Fresno, CA 93725			11/2/2020		7/3/2024
Post	Mendota Unified School District	Dr. Paul Lopez, Superintendent	115 McCabe Ave.	Mendota, CA 93640	plopez@mendotaschools.org		11/2/2020		7/3/2024
Post	NAVFACSW INTERGOVERNMENTAL BRANCH		1220 PACIFIC HWY	SAN DIEGO, CA 92132					
Post	State of California Reclamation Board		P.O. Box 942836	Sacramento, CA 94236			11/2/2020		7/3/2024
Post	Tranquillity Irrigation District	Liz Reeves	Box 487	Tranquillity, CA 93668	liz@trajid.com		11/2/2020		7/3/2024
Post	Tranquillity Resource Conservation District	Danny Wade	PO Box 487	Tranquillity, CA 93668-0487	easvrider@netptc.net		11/2/2020		7/3/2024
Post	United State Department of Agriculture, Natural Resources Conservation Service	David Durham	4625 W. Jennifer, Suite 125	Fresno, CA 93722					
Post	United States Army Corp of Engineers, Sacramento District	Kathy Norton	1325 J Street, Room 1350	Sacramento CA 95814-2922	kathy.norton@usace.army.mil	SPKRegulatoryMailbox@usace.army.mil	11/2/2020		7/3/2024
Post	United States Environmental Protection Agency Region 9	Dawn Richmond	75 Hawthorne Street (WTR-9)	San Francisco, CA 94105	richmond_dawn@epa.gov		11/2/2020		7/3/2024
Post	Westlands Water District	Russ Freeman	P.O. Box 6056	Fresno, CA 93703-6056	rffreeman@wwd.ca.gov	iquitierrez@wwd.ca.gov; kcampbell@wwd.ca.gov	11/2/2020		7/3/2024
Post	Westlands Water District GSA	Kiti Buelna Campbell	PO Box 6056	Fresno, CA 93703	kcampbell@wwd.ca.gov		11/2/2020		7/3/2024
Post	Westside Resources Conservation District		P.O. Box 6079	Tranquillity, California 93624-0038					
Other stakeholders									
Post	Adams Broadwell Joseph & Cardozo	Sheila Sannadan	601 Gateway Blvd, Suite 1000	South San Francisco, CA 94080-71	ssannadan@adamsbroadwell.com		11/2/2020		7/3/2024
Post	Adams Broadwell Joseph & Cardozo	Jane Abrams	601 Gateway Blvd, Suite 1000	South San Francisco, CA 94080-7037					
Post	Laborers Intl Union of N. America, Local Union 294		1939 Harrison St Suite 150	Oakland, CA 94612					
Post	Lozeau Drury, LLP		1939 Harrison St Suite 150	Oakland, CA 94612	admin@lozeaudrury.com		11/2/2020		7/3/2024
Post	Lozeau Drury	Attention to: Michael Lozeau	1939 Harrison St Suite 150	Oakland, CA 94612	Michael@lozeaudrury.com		11/2/2020		7/3/2024
Post	Lozeau Drury	Attention to: Hannah Hughes	1939 Harrison St Suite 150	Oakland, CA 94612	Hannah@lozeaudrury.com		11/2/2020		7/3/2024
Post	Lozeau Drury	Attention to: Komal Toor	1939 Harrison St Suite 150	Oakland, CA 94612	Komal@lozeaudrury.com		11/2/2020		7/3/2024
Post	Lozeau Drury	Kevin Johnston	2476 Buena Vista Ave	Livermore CA 94550					

Method of delivery	Sonrisa Solar 32SurPOs 5280ft	NAME2	ADDRESS1	ADDRESS2
Post	BRITZ DAVID & MARILYN TRUSTEES c/o D BRITZ	P O BOX 9050	FRESNO CA 93790	
Post	BURFORD-MINNICK JILL TRUSTEE/ BURFORD JANIS TRUSTEE	1443 W SAMPLE	FRESNO CA 93711	
Post	CLARK BROS INC	745 BROADWAY	FRESNO CA 93721	
Post	CROMARTY MIA/ CROMARTY CAROL ETAL	821 RIDGEWAY	MORRO BAY CA 93442	
Post	EASTERN INVESTMENT GROUP LLC	3838 N CHARLOTTE AVE	SAN GABRIEL CA 91776	
Post	ELGORRIAGA STEPHEN A & LISA V TRS/ ELGORRIAGA PETER	13377 RD 18 1/2	MADERA CA 93637	
Post	ELGORRIAGA STEPHEN A & LISA V TRUSTEES/MERZOYAN NA	13377 RD 18 1/2	MADERA CA 93637	
Post	HEWITSON LIMITED PARTNERSHIP	HC 1 BOX 1 39482 HWY 33	AVENAL CA 93204	
Post	MC CRAY JOHN W TR/ MC CRAY RUTH W EXEC ETAL	2925 COLLEGE AVE #B6	COSTA MESA CA 92626	
Post	MC CRAY JOHN W TR MC CRAY RUTH W EXEC ETAL	1930 PLACENTIA AVE #A4	COSTA MESA CA 92627	
Post	ORFF FRANCIS RONALD	P O BOX 614	TRANQUILITY CA 93668	
Post	ORFF LINDA C TRUSTEE	P O BOX 614	TRANQUILITY CA 93668	
Post	OTIS GEORGE ELLIS TRUSTEE	P O BOX 606	SELMA CA 93662	
Post	RAMOS BULMARO & MARIA	3901 S FAIRFAX	FIREBAUGH CA 93622	
Post	RE ADAMS EAST LANDCO LLC c/o HA L/L HOLDINGS LLC	1906 TOWNE CTR BLVD #370	ANNAPOLIS MD 21401	
Post	RE DINUBA LANDCO LLC c/o RECURRENT ENERGY	3000 OAK RD #300	WALNUT CRK CA 94597	
Post	RE TRANQUILLITY 8 AZUL LANDCO LLC c/o LANDMARK DIVIDE	400 CONTINENTAL BL #500	EL SEGUNDO CA 93245	
Post	RE TRANQUILLITY 8 LANDCO LLC c/o LANDMARK DIVIDEND	400 CONTINENTAL BL #500	EL SEGUNDO CA 93245	
Post	RE TRANQUILLITY LANDCO LLC c/o LANDMARK DIVIDEND	400 CONTINENTAL BL #500	EL SEGUNDO CA 93245	
Post	RE TRANQUILLITY LANDCO LLC c/o SOUTHERN CO SERV	241 RALPH MCGILL BL NE/ BIN 10081	ATLANTA GA 30308	
Post	TEXACO DOWNSTREAM PROPERTIES LLC/ ATTN PROP TAX C	P O BOX 1392	BAKERSFIELD CA 93302	
Post	WESTLANDS WATER DIST	3130 N. FRESNO STREET	FRESNO CA 93703	
Post	CHRIS ACREE, DUMNA WO WAH	262 N. GLENN AVENUE	FRESNO, CA 93701	
Post	KINGS BASIN WATER AUTHORITY	4886 E. JENSEN AVE	FRESNO, CA 93725	
Post	LABORERS INTL UNION OF N. AMERICA, LOCAL UNION 294	1939 HARRISON ST., STE 150	OAKLAND, CA 94612	
Post	NAVFACSW INTERGOVERNMENTAL BRANCH	1220 PACIFIC HWY	SAN DIEGO, CA 92132	
Post	ROBERT LEDGER, DUMNA WO WAH	2191 W. PICO AVENUE	FRESNO, CA 93705	
Post	TABLE MOUNTAIN RANCHERIA	P.O. BOX 410	FRIANT, CA 93626	
Post	RAMOS EDWARD SADAN	P O BOX 483	TRANQUILLITY CA 93668	
	RENEW DEVELOPMENT HOLDCO LLC	100 CALIFORNIA ST #650	SAN FRANCISCO CA 94111	
	BURFORD-MINNICK JILL TRUSTEE	1443 W SAMPLE	FRESNO CA 93711	
	KIOUS VIRGINIA B ET AL	1600 HUNTINGTON DR	S PASADENA CA 91030	
	VEEH DENNIS TRS	970 W ALLUVIAL	FRESNO CA 93711	
	WATER LANDS BTI LLC	1800 BUNDAGE LN	BAKERSFIELD CA 93304	
	TISCARENO ANGEL	P O BOX 268	TRANQUILLITY CA 93668	
	CHURCH DENVER S II D KNUDSON	246 W SHAW	FRESNO CA 93704	

Appendix B
Recipients of the Final EIR

**Sonrisa Solar Project-specific Distribution List
CUP 3677/EIR 7869**

Delivery Method	Agencies and Organizations	Contact	Address	City, State, ZIP	Email	Alternate E-Mail	Email NOP notification	Scoping Input Rec'd	Email DEIR NOA	DEIR Comments Rec'd
Project-specific recipients										
Email-only	Fresno County	Jeremy Shaw	2220 Tulare Street 6	Fresno, CA 93721	ishaw@fresnocountyca.gov		11/2/2020		7/3/2024	
Email-only	Fresno County	David Randall			drandall@fresnocountyca.gov		11/2/2020		7/3/2024	
		Brian Spaunhurst, Department of Public Works and Pla	2220 Tulare St. 7th Floor	Fresno, CA 93721	bspaunhurst@fresnocountyca.gov			3/3/2020		
Email-only	Environmental Science Associates	Janna Scott	787 The Alameda, Suite 250	San Jose, CA 95126	jscott@esassoc.com		11/2/2020		7/3/2024	
Email-only	Environmental Science Associates	Maria Hensel	775 Baywood Suite 100	Petaluma, CA 94954	MHensel@esassoc.com		11/2/2020		7/3/2024	
Post	EDP Renewables North America		53 SW Yamhill Street	Portland, OR 97204-3310			11/2/2020			
Email-only	EDP Renewables North America	Ryan Shalk	53 SW Yamhill Street	Portland, OR 97204-3310			11/2/2020		7/3/2024	
Post	Pacific Gas & Electric Company, Land Services Department	Marisol Garcia	1455 E. Shaw Ave. Blg #23	Fresno, CA 93710	M1G4@pge.com		11/2/2020		7/3/2024	7/19/2024
Possible responsible agencies, trustee agencies, or potentially affected Federal agencies										
Post	California Department of Conservation, Division of Land Resource Protection	Dennis O'Bryant	801 "K" Street - M/S 13-71	Sacramento, CA 95814-3514	drlp@conservation.ca.gov		11/2/2020		7/3/2024	
Post	California Department of Conservation, Geologic Energy Management Division	Chris Jones, Acting District Deputy	801 "K" Street - M/S 18-05	Sacramento, CA 95814-3514		Jeff.Kimber@conservation.ca.gov ; Rohit.Sharma@R4CEQA@wildlife.ca.gov ; Ren.Cotter@wildlifeca.gov	11/2/2020	11/4/2020, 11/10/2020	7/3/2024	
Post	California Department of Fish & Wildlife, Region 8	Craig Bailey	1234 E. Shaw Avenue	Fresno, CA 93710	craig.bailey@wildlife.ca.gov		11/2/2020		7/3/2024	8/19/2024
Post	California Department of Forestry and Fire Protection, Fresno-Kings Unit		210 S. Academy Ave.	Sanger, CA 93657-9306						
Post	California Department of Transportation, District 6	Dave Padilla, Branch Chief, Transportation Planning –	P.O. Box 12616	Fresno, CA 93778-2616	dave.padilla@dot.ca.gov	edgar.hernandez@dot.ca.gov	11/2/2020	11/30/2020	7/3/2024	
Post	California Energy Commission	Terry O'Brien	1516 Ninth Street, MS-29	Sacramento, CA 95814-5512						
Post	California Environmental Protection Agency, Department of Toxic Substance Control	Dave Kereazis	1515 Tollhouse Road	Clovis, CA 93612	dave.kereazis@dtsc.ca.gov	CEQAReview@dtsc.ca.gov	11/2/2020		7/3/2024	
Post	California Highway Patrol	Eric Walker, Captain	1380 E. Fortune Ave	Fresno, CA 93725						
Post	California Native American Heritage Commission	Nancy Gonzalez-Lopez	1550 Harbor Boulevard, Suite 100	West Sacramento, CA 95691			11/2/2020	11/3/2020	7/3/2024	
Post	California Public Utilities Commission	Mary Jo Borak	505 Van Ness Avenue	San Francisco, CA 94102	bor@cpcuc.ca.gov		11/2/2020		7/3/2024	
Post	California Regional Water Quality Control Board, Region 5	Dale Harvey	1685 E. Street	Fresno, CA 93706-2020	centralvalleyfresno@waterboards.ca.gov		11/2/2020		7/3/2024	
Post	San Joaquin Valley Air Pollution Control District	Arnaud Marjollet, Director of Permit Services	1990 E. Gettysburg Avenue	Fresno, CA 93726	ceqa@valleyair.org	keanu.morin@valleyair.org ; will.worthley@valleyair.c	11/2/2020	11/24/2024	7/3/2024	8/2/2024, 8/14/2024
Post	Southern San Joaquin Valley Archaeological Info Center	Celeste Thompson	9001 Stockdale Ave.	Bakersfield, CA 93311-1099	ssivic@csu.edu		11/2/2020		7/3/2024	
Post	State Office of Historic Preservation, Department of Parks & Recreation	Lucinda Woodward	1725 23rd Street, Ste. 100	Sacramento CA 95816			11/2/2020		7/3/2024	
Post	United States Department of the Interior, Fish & Wildlife Services - Endangered Species Div.	Matthew Nelson	2800 Cottage Way, #W-2606	Sacramento, CA 95825-1888	matthew_nelson@fws.gov		11/2/2020		7/3/2024	
Native American Tribes										
Post	Dumna Wo Wah	Chris Acree	262 N. Glenn Avenue	Fresno, CA 93701						
Post	Dumna Wo Wah Government	Robert Ledger, Tribal Chairman	2191 W. Pico	Fresno, CA 93705						
Post	Picayune Rancheria of the Chukchansi Indians	Heather Airey - Cultural Resources Director	PO Box 2226	Oakhurst, CA 93644						
Post	Santa Rosa Rancheria Tachi Yokut Tribe	Ruben Barrios, Tribal Chairman, c/o Cultural Departme	PO Box 8	Lemoore, CA 93245	SMcCarty@tachi-yokut-nsn.gov		11/2/2020		7/3/2024	
Post	Table Mountain Rancheria	Robert Pennell, Tribal Cultural Resources Director	P.O. BOX 410	Friant, CA 93626						
Other agencies										
Post	Central Valley Flood Protection Board	Leslie Gallagher	3310 El Camino, Room LL40	Sacramento, CA 95821						
Post	City of Kerman, Community Development Department	Jesus R. Orozco	850 S. Madera Avenue	Kerman, CA 93630-1741	mcampos@cityofkerman.org		11/2/2020		7/3/2024	
Post	City of Mendota, Planning and Community Development	Cristian Gonzalez	643 Quince Street	Mendota, CA 93640	cristian@cityofmendota.com		11/2/2020		7/3/2024	
Post	City of San Joaquin	Lupe Estrada	21900 W Colorado Avenue	San Joaquin, CA 93660			11/2/2020		7/3/2024	
Post	Consolidated Mosquito Abatement District	Steve Mulligan	P.O. Box 784	Parlier, CA 93648	smulligan@mosquitobuzz.net	jholeman@mosquitobuzz.net	11/2/2020		7/3/2024	
Post	Fresno Council of Governments	Tory Boren	2035 Tulare St Ste 201	Fresno CA 93721						
Post	Fresno County Fire Protection District/ CAL FIRE	Larry E. Brown, Senior Fire Inspector	1700 Jensen, Suite 103	Sanger, CA 93657-9306		Larry.brown@fire.ca.gov			7/3/2024	
Post	Fresno Metropolitan Flood Control District	Frank Fowler	5469 E. Olive Avenue	Fresno, CA 93727	developmentreview@fresnofloodcontrol.org		11/2/2020		7/3/2024	
Post	Golden Plains Unified School District	Martin Macias, Superintendent	22000 Nevada Street	San Joaquin, CA 93660			11/2/2020		7/3/2024	
Post	James Irrigation District		P.O. Box 757	San Joaquin, CA 93660						
Post	KINGS BASIN WATER AUTHORITY	Debra Dunn	4886 E. JENSEN AVE	FRESNO, CA 93725						
Post	Kings River Conservation District	Paul Peschel, General Manager	4886 E. Jensen Avenue	Fresno, CA 93725			11/2/2020		7/3/2024	
Post	Mendota Unified School District	Dr. Paul Lopez, Superintendent	115 McCabe Ave.	Mendota, CA 93640	plopez@mendotaschools.org		11/2/2020		7/3/2024	
Post	Mitchell M. Tsai on behalf of the Carpenters Union Local 701	Grace Holbrook	139 South Hudson Avenue, Suite	Pasadena, CA 91101	info@mitchtsailaw.com					8/19/2024
Post	NAVFACSW INTERGOVERNMENTAL BRANCH		1220 PACIFIC HWY	SAN DIEGO, CA 92132						
Post	State of California Reclamation Board		P.O. Box 942836	Sacramento, CA 94236			11/2/2020		7/3/2024	
Post	Tranquillity Irrigation District	Liz Reeves	Box 487	Tranquillity, CA 93668	liz@trqid.com		11/2/2020		7/3/2024	
Post	Tranquillity Resource Conservation District	Danny Wade	PO Box 487	Tranquillity, CA 93668-0487	easyrider@netptc.net		11/2/2020		7/3/2024	
Post	United State Department of Agriculture, Natural Resources Conservation Service	David Durnham	4625 W. Jennifer, Suite 125	Fresno, CA 93722						
Post	United States Army Corp of Engineers, Sacramento District	Kathy Norton	1325 J Street, Room 1350	Sacramento CA 95814-2922	kathy.norton@usace.army.mil	SPKRegulatoryMailbox@usace.army.mil	11/2/2020		7/3/2024	
Post	United States Environmental Protection Agency Region 9	Dawn Richmond	75 Hawthorne Street (WTR-9)	San Francisco, CA 94105	richmond.dawn@epa.gov		11/2/2020		7/3/2024	
Post	Westlands Water District	Russ Freeman	P.O. Box 6056	Fresno, CA 93703-6056	rffreeman@wwd.ca.gov	jquierrez@wwd.ca.gov ; kcampbell@wwd.ca.gov	11/2/2020		7/3/2024	8/14/2024
Post	Westlands Water District GSA	Kiti Buelna Campbell	PO Box 6056	Fresno, CA 93703	kcampbell@wwd.ca.gov		11/2/2020		7/3/2024	
Post	Westside Resources Conservation District		P.O. Box 6079	Tranquillity, California 93624-0038						
Other stakeholders										
Post	Adams Broadwell Joseph & Cardozo	Sheila Sannadan	601 Gateway Blvd, Suite 1000	South San Francisco, CA 94080-7037	ssannadan@adamsbroadwell.com		11/2/2020		7/3/2024	
Post	Adams Broadwell Joseph & Cardozo	Jane Abrams	601 Gateway Blvd, Suite 1000	South San Francisco, CA 94080-7037						
Post	Laborers Intl Union of N. America, Local Union 294		1939 Harrison St Suite 150	Oakland, CA 94612						
Post	Lozeau Drury, LLP		1939 Harrison St Suite 150	Oakland, CA 94612	admin@lozeaudrury.com		11/2/2020		7/3/2024	
Post	Lozeau Drury	Attention to: Michael Lozeau	1939 Harrison St Suite 150	Oakland, CA 94612	Michael@lozeaudrury.com		11/2/2020		7/3/2024	
Post	Lozeau Drury	Attention to: Hannah Hughes	1939 Harrison St Suite 150	Oakland, CA 94612	Hannah@lozeaudrury.com		11/2/2020		7/3/2024	
Post	Lozeau Drury	Attention to: Komal Toor	1939 Harrison St Suite 150	Oakland, CA 94612	Komal@lozeaudrury.com		11/2/2020		7/3/2024	
Post	Lozeau Drury	Kevin Johnston	2476 Buena Vista Ave	Livermore CA 94550						

Appendix C
**Mitigation Monitoring and
Reporting Program**

EXHIBIT 1
MITIGATION MONITORING AND REPORTING PROGRAM

Impact	Mitigation Measure / Applicant Proposed Measure	Implementation Responsibility	Monitoring Responsibility	Timing
General: Applicable to Multiple Issue Areas				
Compliance with Applicable Laws and Standards	Applicant Proposed Measure (DEIR §2.9.4), Compliance with Applicable Laws and Standards: The Applicant shall comply with all applicable laws and standards, including, but not limited to, those governing the use, storage, and disposal of hazardous materials; worker training and safe work practices; air quality (such as the San Joaquin Valley Air Pollution Control District's indirect source rule and fugitive dust regulation); water quality; and energy storage systems more generally. Compliance with these requirements would avoid or reduce potential adverse environmental impacts to soil, air quality, surface water and groundwater quality, human health, fire-related risk, and other environmental considerations.	Project owner and/or its designee to implement measure as defined.	Fresno County Department of Public Works and Planning, Development Services Division, and/or its designee.	During all phases of the Project.
Aesthetics				
Glare and Lighting	Applicant Proposed Measure (DEIR §2.9.2), Solar Technology – Glare and Lighting: The Project shall use solar panels that have a low profile (no more than 9 feet high at the highest point during the day) to minimize visual impacts. Solar panels are designed to be anti-reflective. Nighttime exterior lighting impacts shall be minimized by the use of manually controlled lights. All exterior lighting shall be shielded and directed downward to minimize the potential for glare or spillover onto adjacent properties.	Project owner and/or its designee to implement measure as defined.	Fresno County Department of Public Works and Planning, Development Services Division, and/or its designee.	During all phases of the Project.
Biological Resources				
Pest Control, Noxious Weeds	Applicant Proposed Measure (DEIR §2.9.3), Pest Control: The Applicant shall implement an Integrated Pest Management Plan to prevent noxious weeds from invading onto immediately adjacent agricultural lands, protect special status and other biological resources surrounding the Project site from the potential for harmful effects of noxious weeds that could result from Project activities, avoid unintended harm from noxious weed management techniques, and manage potential pest populations. A plan for noxious weed control is provided in DEIR Appendix B-2, <i>Weed Control Plan</i> . A plan for rodent control is provided in DEIR Appendix B-3, <i>Rodent Control Plan</i> .	Project owner and/or its designee to implement measure as defined.	Fresno County Department of Public Works and Planning, Development Services Division, and/or its designee.	During all phases of the Project.

Impact	Mitigation Measure / Applicant Proposed Measure	Implementation Responsibility	Monitoring Responsibility	Timing
Biological Resources (cont.)				
<p>Impact 4.5-1: Project construction and decommissioning could have a substantial adverse direct or indirect impact on special-status species.</p>	<p>Mitigation Measure 4.5-1: Protection of Special-Status Species During Construction.</p> <p>Preconstruction surveys shall be conducted by a qualified biologist for the presence of San Joaquin kit fox and burrowing owl within 14 days prior to commencement of construction activities pursuant to the USFWS (2011) <i>Standardized Recommendations for Protection of the Endangered San Joaquin Kit Fox</i> and CDFW (2012) staff report for burrowing owl. Areas that have been disked or cultivated within 12 months prior to the start of ground-disturbing activities are not considered suitable. Surveys need not be conducted for all areas of suitable habitat at one time; they may be phased so that surveys occur within 14 days prior to disturbance within active portions of the site. If no potential San Joaquin kit fox dens or burrowing owl burrows are identified, no further mitigation is required. If potential kit fox dens are observed and avoidance is determined to be feasible (as defined in CEQA Guidelines §15364 consistent with the USFWS [2011] <i>Standardized Recommendations for Protection of the Endangered San Joaquin Kit Fox</i>) by a qualified biologist in consultation with the Project owner and the County, buffer distances shall be established prior to construction activities. If potential burrowing owl burrows are observed and avoidance is determined to be feasible (as defined in the CDFW 2012 staff report on burrowing owl) by a qualified biologist in consultation with the Project owner and the County, an exclusion plan will be developed with minimum buffer distances prior to construction activities.</p> <ul style="list-style-type: none"> • If kit fox are detected within the Project site and avoidance is not feasible, the Project owner shall initiate consultation with CDFW to discuss how to avoid take or, if avoidance is not feasible, to acquire an Incidental Take Permit (ITP) pursuant to federal Endangered Species Act Section 7 and California Fish and Game Code section 2081(b), prior to initiating or resuming ground-disturbing activities. • In the event an active burrowing owl den is documented on the Project site and avoidance following the no-disturbance buffer recommendations outlined in the “Staff Report on Burrowing Owl Mitigation” (CDFG 2012) guidance document is not feasible, the Project owner shall consult with CDFW for guidance on take avoidance and minimization of harm to this species. 	<p>Project owner and/or its designee to implement measure as defined.</p>	<p>Fresno County Department of Public Works and Planning, Development Services Division, and/or its designee.</p>	<p>Surveys to occur within 10 days prior to construction. Buffer distances and avoidance measures to be implemented prior to construction if necessary.</p>

Impact	Mitigation Measure / Applicant Proposed Measure	Implementation Responsibility	Monitoring Responsibility	Timing
Biological Resources (cont.)				
Impact 4.5-1 (cont.)	<p>Mitigation Measure 4.5-2: Worker Environmental Awareness Training and Best Management Practices for Biological Resources. During construction, operation and maintenance, and decommissioning of the facility, the Project owner and/or contractor shall implement the following general avoidance and protective measures to protect San Joaquin kit fox, burrowing owl, Swainson's hawk, and other special-status wildlife species:</p> <ul style="list-style-type: none"> • Prior to the initiation of ground disturbing activities and for the duration of construction and decommissioning activities, the Project owner, or its contractor, shall implement a Worker Environmental Awareness Program (WEAP) to train construction and decommissioning personnel how to recognize and protect biological resources on the Project site. The WEAP training shall be conducted by a qualified biologist. Personnel shall sign a form provided by the trainer documenting their attendance and comprehension of the training. New personnel shall also be trained prior to joining existing work crews as the construction and/or decommissioning proceeds. The WEAP training shall include a review of the special-status species and other sensitive biological resources that could exist in the Project area, the locations of sensitive biological resources and their legal status and protections, and measures to be implemented for avoidance of these sensitive resources, highlighting the birds protected under the California Fish and Game Code and nesting birds protected under the MBTA; San Joaquin kit fox; burrowing owl; and Swainson's hawk. The WEAP training shall indicate the appropriate steps to be taken if a special-status species is observed, which may include work stoppage and coordination with the CDFW and USFWS. • To prevent inadvertent entrapment of wildlife during construction, all excavated, steep-walled holes or trenches with a 2-foot or greater depth shall be covered with plywood or similar materials at the close of each working day, or provided with one or more escape ramps constructed of earth fill or wooden planks. Before such holes or trenches are filled, they shall be thoroughly inspected by construction personnel for trapped animals. If trapped animals are observed, escape ramps or structures shall be installed immediately to allow escape. If a special-status species is trapped, the USFWS and/or CDFW shall be contacted immediately. 	Project owner and/or its designee to implement measure as defined.	Fresno County Department of Public Works and Planning, Development Services Division, and/or its designee.	Protection measures to be implemented during all project phases; WEAP training to occur prior to construction and decommissioning and repeated as necessary to train new personnel.

Impact	Mitigation Measure / Applicant Proposed Measure	Implementation Responsibility	Monitoring Responsibility	Timing
Biological Resources (cont.)				
Impact 4.5-1 (cont.)	<ul style="list-style-type: none"> • All construction pipes, culverts, or similar structures with a 4-inch or greater diameter that are stored at a construction site for one or more overnight periods shall be thoroughly inspected by construction personnel for special-status wildlife or nesting birds before the pipe is subsequently buried, capped, or otherwise used or moved in any way. If an animal is discovered inside a pipe, that section of pipe shall not be moved until a qualified biologist has been consulted and the animal has either moved from the structure on its own accord or until the animal has been captured and relocated by the qualified biologist. Any vertical tubes (e.g., solar mount poles, chain link fencing poles, or any other hollow tubes or poles) used on the Project site shall be capped immediately after installation to avoid entrapment of birds. • Vehicles and equipment parked on the site shall have the ground beneath the vehicle or equipment inspected by construction personnel for the presence of wildlife prior to moving. • Vehicular traffic shall use existing routes of travel. Cross-country vehicle and equipment use outside of the Project properties shall be prohibited. • A speed limit of 20 miles per hour shall be enforced within all construction areas. • No work shall be conducted after sunset. • A long-term trash abatement program shall be established for construction, operation, and decommissioning and submitted to the County. Trash and food items shall be contained in closed containers and removed daily to reduce the attractiveness to wildlife such as common raven (<i>Corvus corax</i>), coyote (<i>Canis latrans</i>), and feral dogs. • Prior to the use of rodenticides as part of any rodent control program during construction, operation, or decommissioning, a rodent control plan shall be developed by the Project owner in coordination with a biologist familiar with special-status species (e.g. San Joaquin kit fox, Swainson's hawk) that occur in the area and could be adversely affected by the use of rodenticides. The plan shall include goals and objectives of rodent control, including that rodent control will only be implemented in focused locations where rodent populations have exceeded acceptable levels and the types of rodent control methods, and shall include pre-use coordination with Fresno County Agricultural Commissioner for recommendation of select rodenticides or other control programs. The rodent control program shall be developed in consultation with 			

Impact	Mitigation Measure / Applicant Proposed Measure	Implementation Responsibility	Monitoring Responsibility	Timing
Biological Resources (cont.)				
Impact 4.5-1 (cont.)	<ul style="list-style-type: none"> • a qualified biologist and the Project owner to ensure that methods proposed to control rodents do not impact non-target species. For any rodenticide approved for rodent control, the product label shall be thoroughly examined prior to application to verify if any restrictions exist for application of the product within the range of the San Joaquin kit fox or other endangered or protected animals. Pellet bait rodenticide will be prohibited from use in areas accessible to San Joaquin kit fox. • Workers shall be prohibited from bringing pets (excluding service animals) to the Project site and from feeding wildlife in the vicinity. • No firearms shall be allowed on the Project site during construction, operation, or decommissioning. • Intentional killing or collection of any wildlife species shall be prohibited. • Fencing of the Solar Facility Project site shall incorporate wildlife-friendly fencing design. Fencing plans may use one of several potential designs that would allow kit foxes to pass through the fence while still providing for Project security and exclusion of other unwanted species (e.g., domestic dogs and coyotes). Raised fences or fences with entry/exit points of at least 6 inches in diameter spaced along the bottom of the fence to allow species such as San Joaquin kit fox access into and through the Project site would be appropriate designs. 			
	<p>Mitigation Measure 4.5-3: Swainson’s Hawk Nest Avoidance.</p> <p>For Swainson’s hawk, preconstruction activity surveys shall be conducted for Swainson’s hawk nests in accordance with the Recommended Timing and Methodology for Swainson’s Hawk Nesting Surveys in California’s Central Valley (Swainson’s Hawk Technical Advisory Committee 2000). Timing and the number of phases of surveys can be adjusted based on the timing of the construction schedule. The surveys may be phased to coincide with active construction areas plus a 0.5-mile buffer of those areas.</p> <p>If an active Swainson’s hawk nest is discovered during the nesting season (February 1 through September 15) within 0.5 mile of active construction, a qualified biologist should complete an assessment of the potential for current construction activities to impact the nest. The assessment would consider the type of construction activities (e.g., noise levels and duration), the location of construction relative to the nest and pre-existing disturbance levels (e.g., construction activities in historically agricultural land versus activities in non-agricultural land), the visibility of construction activities from the nest location</p>	Project owner and/or its designee to implement measure as defined.	Fresno County Department of Public Works and Planning, Development Services Division, and/or its designee.	Preconstruction surveys to be conducted prior to construction or decommissioning activities as described. Measures to be implemented and buffers observed during construction and decommissioning.

Impact	Mitigation Measure / Applicant Proposed Measure	Implementation Responsibility	Monitoring Responsibility	Timing
Biological Resources (cont.)				
Impact 4.5-1 (cont.)	<p>(e.g., topography or vegetation that could block line-of-sight to the nest), the number of construction personnel required to perform activities within the setback, and other existing disturbances in the area that are not related to construction activities of this project. Based on this assessment, the biologist will determine if construction activities can proceed and the level of nest monitoring required. When conducting the assessment, the biologist will consider the following levels of construction activity, with higher levels of activity requiring greater caution in determining setbacks:</p> <ul style="list-style-type: none"> • Light construction activity such as fence installation and limited vehicle access. Noise levels generated by these construction activities would likely be similar to existing ambient noise levels in closer proximity to the occupied nests. • Moderate and/or isolated construction activity such as grading and construction of substation, substation-access road, inverter skids, and manual installation of solar panels. Noise levels generated by these construction activities would likely be similar to existing ambient noise levels beyond a moderate distance from the occupied nests. • Heavy construction activity across a large area of the Project and/or using louder equipment such as pile drivers, concrete saws, or jackhammers. Noise levels for this type of activity will depend on location of the activities relative to the nest and allowing these activities within the 0.5-mile setback would require coordination with CDFW. <p>In the event the assessment determines that construction activities could occur closer than 0.5 miles to an active nest, in no event would construction activities occur within 500 feet of an active nest without approval from CDFW. Full-time monitoring to evaluate the effects of construction activities on nesting Swainson's hawks would be required where activity occurs closer than 0.5 miles. The qualified biologist shall have the authority to stop work if it is determined that project construction is disturbing nesting activities. These buffers may need to increase depending on the sensitivity of the nesting Swainson's hawk to disturbances and at the discretion of the qualified biologist. No avoidance would be needed if construction occurs near a known Swainson's hawk nest outside of the Swainson's hawk nesting season. In the event take cannot be avoided, the proponent shall confer with CDFW on the need for an incidental take permit and will comply with any specific-specific minimization and avoidance measures identified in the issued incidental take permit prior to the removal of active nest trees.</p>			

Impact	Mitigation Measure / Applicant Proposed Measure	Implementation Responsibility	Monitoring Responsibility	Timing
Biological Resources (cont.)				
Impact 4.5-1 (cont.)	<p>Mitigation Measure 4.5-4: Protection of Migratory Birds and Other Raptors</p> <p>If construction or decommissioning is scheduled to commence outside of nesting season (September 16 to January 31), no preconstruction surveys or additional measures are required for nesting birds, including raptors. During the nesting bird breeding season (February 1 to September 15), to avoid impacts to nesting birds in the Project site and immediate vicinity, a qualified biologist shall conduct preconstruction surveys of all potential nesting habitat within the Project site where vegetation removal or ground disturbance is planned. The survey shall be performed within the site and also include potential nest sites within 300 feet of the site in areas where access to neighboring properties is available or visible using a spotting scope. Surveys shall be conducted no more than 10 days prior to construction or decommissioning activities. If construction is halted for 10 days or more, the area shall be re-surveyed prior to re-initiating work.</p> <p>Surveys may be phased to occur shortly before a portion of the Project site is disturbed. The surveying biologist must be qualified to determine the status and stage of nesting by migratory birds and all locally breeding raptor species without causing intrusive disturbance. If active nests are found, a suitable buffer (generally 300-500 feet for common raptors; 250 feet for passerines, to be determined in the field by a qualified biologist) shall be established around active nests by a qualified biologist and no construction within the buffer allowed until a qualified biologist has determined that the nest is no longer active (e.g., the nestlings have fledged and are no longer reliant on the nest). Encroachment into the buffer may occur at the discretion of a qualified biologist in coordination with CDFW. The avoidance buffer will remain in place until the biologist has determined that the young are no longer reliant on the adults or the nest, or if breeding attempts have otherwise been unsuccessful.</p> <p>To minimize the potential for avian injury and mortality from collision and electrocution, the Project will adhere to current Avian Power Line Interaction Committee (APLIC) design standards for overhead powerlines and associated structures, including use of avian-safe line designs, and installation of devices to make powerlines visible to birds (APLIC 2006, 2012).</p>	Project owner and/or its designee to implement measure as defined.	Fresno County Department of Public Works and Planning, Development Services Division, and/or its designee.	Surveys to be conducted within 10 days (prior to) construction and decommissioning activities (if scheduled during nesting season); and if activities are halted for 10 days or more, the area should be resurveyed prior to commencing work.

Impact	Mitigation Measure / Applicant Proposed Measure	Implementation Responsibility	Monitoring Responsibility	Timing
Biological Resources (cont.)				
Impact 4.5-1 (cont.)	<p>Mitigation Measure 4.5-5: Protection of Bats. No earlier than 30 days prior to any construction or decommissioning ground disturbance, a qualified bat biologist shall conduct a pre-construction survey for roosting bats in trees to be removed or pruned and structures to be dismantled. Preconstruction surveys for roosting bats shall be conducted during the maternity season (March 1-July 31) for any construction or decommissioning ground disturbance that occurs within 300 feet of habitat capable of supporting bat nursery colonies. A minimum of one (1) day and one (1) evening visit shall take place. If no roosting bats are found, no further action is required. If a bat roost is found, the following measures shall be implemented to avoid impacts on roosting bats.</p> <p>If active maternity roosts are found in trees or structures that shall be removed as part of construction or decommissioning, tree removal or dismantling of that structure shall commence before maternity colonies form (generally before March 1) or after young are flying (generally by July 31). Active maternal roosts shall not be disturbed.</p> <p>If a non-maternal roost of bats is found in a tree or structure to be removed as part of construction or decommissioning, the individuals shall be safely evicted, under the direction of a qualified bat biologist and with approval from CDFW. Removal of the tree or dismantling of the structure should occur no sooner than two nights after the initial minor site modification (to alter airflow), under guidance of the qualified bat biologist. The modifications shall alter the bat habitat, causing bats to seek shelter elsewhere after they emerge for the night. On the following day, the tree or structure may be removed, in presence of the bat biologist. If any bat habitat is not removed, departure of bats from the construction area shall be confirmed with a follow-up survey prior to start of construction.</p>	Project owner and/or its designee to implement measure as defined.	Fresno County Department of Public Works and Planning, Development Services Division, and/or its designee.	Survey to be conducted within 30 days of construction and decommissioning ground disturbance.
<p>Impact 4.5-2: Project operation could have a substantial adverse direct or indirect impact on special-status species.</p>	Implement Mitigation Measure 4.5-4. See Impact 4.5-1 row, above, for text of the mitigation measure.	Project owner and/or its designee to implement measure as defined.	Fresno County Department of Public Works and Planning, Development Services Division, and/or its designee.	Preconstruction surveys to be conducted prior to construction or decommissioning activities as described. Measures to be implemented and buffers observed during construction and decommissioning.

Impact	Mitigation Measure / Applicant Proposed Measure	Implementation Responsibility	Monitoring Responsibility	Timing
Biological Resources (cont.)				
Impact 4.5-4: Construction could conflict with local policies or ordinances protecting biological resources.	Implement Mitigation Measures 4.5-1 through 4.5-4. See Impact 4.5-1 row, above, for text of the mitigation measures.	Project owner and/or its designee to implement measure as defined.	Fresno County Department of Public Works and Planning, Development Services Division, and/or its designee.	See Impact 4.5-1 row, above.
Cultural Resources				
Impact 4.6-1: Ground disturbing activities associated with the Project could cause a substantial adverse change in the significance of a newly-discovered historical or archaeological resource, as defined in CEQA Guidelines Section 15064.5.	<p>Mitigation Measure 4.6-1: Cultural Resources Awareness Training. The Project owner shall retain a qualified archaeologist to carry out all mitigation measures related to archaeological and historical resources.</p> <p>Prior to the start of any ground-disturbing activities, the Project owner shall ensure that the qualified archaeologist has conducted a Cultural Resources Awareness Training for all construction personnel working on the Project. The training shall include an overview of potential cultural resources that could be encountered during ground disturbing activities to facilitate worker recognition, avoidance, and subsequent immediate notification to the qualified archaeologist for further evaluation and action, as appropriate; and penalties for unauthorized artifact collecting or intentional disturbance of archaeological resources. A sign-in sheet shall be completed, retained by the Project construction contractor for the duration of Project construction to demonstrate attendance at the awareness training, and provided to the County upon the completion of Project construction.</p>	Project owner and/or its designee to implement measure as defined.	Fresno County Department of Public Works and Planning, Development Services Division, and/or its designee.	Cultural Resources Awareness Training to be conducted prior to and during construction. Work to be conducted consistent with training during construction.
	<p>Mitigation Measure 4.6-2: Inadvertent Discovery of Cultural Resources. In the event archaeological materials are encountered during Project activities, the designated Project construction contractor shall immediately cease any ground disturbing activities within 100 feet of the find. The qualified archaeologist (and a Native American-designated representative if the resource is Native American-related) shall evaluate the significance of the resources for California Register of Historical Resources eligibility and recommend appropriate treatment measures to the County and the Project Owner. Per CEQA Guidelines Section 15126.4(b)(3)(C), if it is demonstrated that resources cannot be avoided, the qualified archaeologist shall (in coordination with a Native American-designated representative if the resource is Native American-related) develop additional treatment measures in consultation with the County, which may include data recovery or other appropriate measures. The County shall consult with appropriate Native American representatives in determining appropriate treatment for</p>	Project owner and/or its designee to implement measure as defined.	Fresno County Department of Public Works and Planning, Development Services Division, and/or its designee.	During ground disturbing construction and decommissioning activities.

Impact	Mitigation Measure / Applicant Proposed Measure	Implementation Responsibility	Monitoring Responsibility	Timing
Cultural Resources (cont.)				
Impact 4.6-1 (cont.)	uneearthed cultural resources if the resources are prehistoric, tribal cultural resources, or Native American in nature. The qualified archaeologist shall prepare a report documenting evaluation and/or additional treatment of the resource. A copy of the report shall be provided to the County and to the Southern San Joaquin Valley Information Center. Construction can recommence based on direction of the qualified archaeologist with the County's agreement.			
Impact 4.6-2: Ground disturbing activities associated with the Project could result in damage to previously unidentified human remains.	Implement Mitigation Measures 4.6-1 and 4.6-2. See Impact 4.6-1 row, above, for text of the mitigation measures.	Project owner and/or its designee to implement measure as defined.	Fresno County Department of Public Works and Planning, Development Services Division, and/or its designee.	Cultural Resources Awareness Training to be conducted prior to and during construction. Work to be conducted consistent with training during construction. Discovery procedures to be implemented during ground disturbing construction and decommissioning activities.
	Mitigation Measure 4.6-3: Inadvertent Discovery of Human Remains. If human remains are uncovered during Project activities, the Project owner shall immediately halt work, contact the Fresno County Coroner to evaluate the remains, and follow the procedures and protocols set forth in CEQA Guidelines Section 15064.55(e)(1). If the County Coroner determines that the remains are Native American in origin, the Native American Heritage Commission (NAHC) will be notified, in accordance with Health and Safety Code Section 7050.5(c), and Public Resources Code 5097.98 (as amended). The NAHC shall designate a Most Likely Descendant (MLD) for the remains per Public Resources Code Section 5097.98, and the Project Applicant shall ensure that the immediate vicinity, according to generally accepted cultural or archaeological standards or practices where the Native American human remains are located, is not damaged or disturbed by further activity under the landowner has discussed and conferred, as prescribed in Public Resources Code Section 5097.98, with the MLD regarding their recommendation for the disposition of the remains, taking into account the possibility of multiple human remains.			

Impact	Mitigation Measure / Applicant Proposed Measure	Implementation Responsibility	Monitoring Responsibility	Timing
Cultural Resources (cont.)				
<p>Impact 4.6-3: Ground disturbing activities associated with the Project could cause a substantial adverse change to previously unknown archaeological resources that are also tribal cultural resources, as defined in Public Resources Code Section 21074(a).</p>	<p>Implement Mitigation Measures 4.6-1 through 4.6-3. See Impact 4.6-1 row, above, for text of the mitigation measures.</p>	<p>Project owner and/or its designee to implement measure as defined.</p>	<p>Fresno County Department of Public Works and Planning, Development Services Division, and/or its designee.</p>	<p>See rows for Impacts 4.5-1 and 4.5-2, above.</p>
Geology, Soils, and Paleontological Resources				
<p>Impact 4.8-7: The Project could directly or indirectly destroy a unique paleontological resource or site or unique geologic feature.</p>	<p>Mitigation Measure 4.8-1: Unanticipated Fossil Discovery. Prior to ground disturbing activities for Project construction or decommissioning, the Project owner shall retain a qualified professional paleontologist (meeting the standards of the Society of Vertebrate Paleontology [SVP]) to develop and implement a Paleontological Worker Education and Awareness Program (WEAP). If paleontological resources are discovered during ground-disturbing activities (e.g., during Project construction or decommissioning), all earthwork or other types of ground disturbance within 50 feet of the find shall stop immediately until a qualified professional paleontologist can assess the nature and importance of the find. Based on the scientific value or uniqueness of the find, the paleontologist may record the find and allow work to continue or recommend salvage and recovery of the fossil. The paleontologist may also propose modifications to the stop-work radius based on the nature of the find, site geology, and the activities occurring on the site. If treatment and salvage is required, recommendations will be consistent with the standards of the SVP that are current as of the discovery and with currently-accepted scientific practice. The current standards of the SVP are set forth in the SVP's 2010 Standard Procedures for the Assessment and Mitigation of Adverse Impacts to Paleontological Resources, as prepared by the SVP's Impact Mitigation Guidelines Revision Committee. If required, treatment for fossil remains may include preparation and recovery of fossil materials so that they can be housed in an appropriate museum or university collection, and may also include preparation of a report for publication describing the finds.</p>	<p>Project owner and/or its designee to implement measure as defined.</p>	<p>Fresno County Department of Public Works and Planning, Development Services Division, and/or its designee.</p>	<p>Prior to and during construction and decommissioning.</p>

Impact	Mitigation Measure / Applicant Proposed Measure	Implementation Responsibility	Monitoring Responsibility	Timing
Hydrology and Water Quality				
<p><i>Erosion Control and Water Quality</i></p>	<p>Applicant Proposed Measure (DEIR §2.9.1), Erosion Control and Water Quality: The Project shall implement best management practices (BMPs) to limit runoff and control erosion during construction, as required, and in compliance with the terms stipulated by a stormwater pollution prevention plan (SWPPP) and associated conditions of the Construction General Permit (if applicable). In the absence of a nexus with waters of the United States, the Project shall limit runoff and control erosion compliance with the terms of a plan that incorporates stormwater BMPs that are substantively similar to what would be required by a SWPPP to reduce the adverse effects of erosion and sedimentation. If required by the code of federal regulations (CFR), the Project shall require preparation of a Spill Prevention, Control, and Countermeasures (SPCC) Plan under 40 CFR §112.1. If a SPCC Plan is not required by regulation, the Project shall prepare and adhere to a substantively similar plan.</p>	<p>Project owner and/or its designee to implement measure as defined.</p>	<p>Fresno County Department of Public Works and Planning, Development Services Division, and/or its designee.</p>	<p>If a SPCC Plan is required, it shall be prepared at least 30 days prior to construction; otherwise measure to be implemented during construction.</p>
Noise				
<p>Impact 4.14-1: The Project could generate a substantial temporary or permanent increase in ambient noise levels in the vicinity of the Project site in excess of standards established in the local general plan or noise ordinance, or applicable standards of other agencies.</p>	<p>Mitigation Measure 4.14-1: Noise Reduction for Construction Activities. <u>At least 30-days prior to conducting nighttime construction activities issuance of construction permits</u> for the proposed project, the Project Applicant shall submit to the County for approval a Construction Noise Reduction Plan to be implemented by all contractors as a condition of contract. Contents of the Plan should include at a minimum:</p> <ul style="list-style-type: none"> • Maintain all construction tools and equipment in good operating order according to manufacturers' specifications; • Limit use of major excavating, pile driving, and earth-moving machinery to daytime hours; • Equip any internal combustion engine used for any purpose on the job or related to the job with a properly operating muffler that is free from rust, holes, and leaks; • For construction devices that use internal combustion engines, ensure the engine's housing doors are kept closed, and install noise-insulating material mounted on the engine housing consistent with manufacturers' guidelines, if possible; • Limit possible evening and nighttime shift work to the southern and/or western portions of the Project site conducting low noise activities such as welding, wire pulling, and other similar activities, together with appropriate material handling equipment; and • Utilize a Complaint Resolution Procedure to address any noise complaints received from residents. 	<p>Project owner and/or its designee to implement measure as defined.</p>	<p>Fresno County Department of Public Works and Planning, Development Services Division, and/or its designee.</p>	<p>Submit plan to County for review and approval at least 30 days prior to construction; implement plan during construction.</p>

Impact	Mitigation Measure / Applicant Proposed Measure	Implementation Responsibility	Monitoring Responsibility	Timing
Noise (cont.)				
Impact 4.14-1 (cont.)	<ul style="list-style-type: none"> The Plan shall include documentation that quantifies and substantiates how the contents of the Plan shall ensure that any nighttime construction noise levels would not exceed the Fresno County exterior noise standard of 45 dBA Leq at the closest residences. 			
Transportation				
<p>Impact 4.18-1: Construction of the Project would generate a temporary increase in traffic volumes on area roadways, which could conflict with a program plan, ordinance or policy addressing the circulation system, including transit, roadway, bicycle and pedestrian facilities.</p>	<p>Mitigation Measure 4.18-1: Construction and Decommissioning Traffic Management Plan. Prior to the issuance of construction or building permits and the issuance of decommissioning authorizations, the Project owner and/or its construction contractor shall prepare and submit a Traffic Management Plan to the Fresno County Public Works Department and the California Department of Transportation, District 6, as appropriate, for approval. The Traffic Management Plan must be prepared in accordance with both the California Department of Transportation Manual on Uniform Traffic Control Devices and Work Area Traffic Control Handbook and must include, but not be limited to, the following elements:</p> <ul style="list-style-type: none"> Temporary Traffic Control (TTC) plan that addresses traffic safety and control through the work zone, including during temporary lane closures (if needed) to accommodate materials delivery, transmission line stringing activities, or any other utility connections; Identify the timing of deliveries of heavy equipment and building materials; Requirement for designated construction staff to be assigned as flaggers to direct traffic into and/or through temporary traffic control zones, as needed; Requirement to place temporary signage, lighting, and traffic control devices if required, including, but not limited to, appropriate signage along access routes to indicate the presence of heavy vehicles and construction traffic; Ensure access for emergency vehicles to the Project site; Access to adjacent properties shall be maintained; Specify both construction/decommissioning-related vehicle travel and oversize load haul routes, minimizing construction/decommissioning traffic during the a.m. and p.m. peak hour, distributing construction/decommissioning traffic flow across alternative routes to access the Project site, and avoiding residential neighborhoods to the maximum extent feasible. 	<p>Project owner and/or its designee to implement measure as defined.</p>	<p>Fresno County Department of Public Works and Planning, Development Services Division, and/or its designee.</p>	<p>Prior to issuance of construction permits and during construction and decommissioning.</p>

Impact	Mitigation Measure / Applicant Proposed Measure	Implementation Responsibility	Monitoring Responsibility	Timing
Transportation (cont.)				
Impact 4.18-1 (cont.)	<ul style="list-style-type: none"> Requirement to obtain all necessary permits for the work within the road right of way or use of oversized/overweight vehicles that would utilize County-maintained roads, which may require California Highway Patrol or a pilot car escort. Copies of the approved traffic plan and issued permits shall be submitted to the Fresno County Divisions of Public Works and Planning. <p>The Traffic Management Plan elements listed above would reduce the potentially significant effects of short-term and intermittent construction-related congestion caused by construction and decommissioning vehicles/equipment on local roadways.</p>			
	<p>Mitigation Measure 4.18-2: Preconstruction and Pre-Decommissioning Road Survey Report. Prior to Project construction and decommissioning, a preconstruction report and a pre-decommissioning report shall be prepared by a qualified registered engineer, retained by the Project owner, to include a detailed analysis of road suitability to accommodate haul trucks during Project construction and decommissioning. The report shall be submitted to the Fresno County Department of Public Works and Planning. Prior to initiating the preconstruction or decommissioning report, the proposed methodology shall be presented to the Fresno County Department of Public Works and Planning for review and approval. Improvements to existing roads, to be implemented by the Project owner, may be necessary based on the findings of the report.</p>	Project owner and/or its designated contractor to implement measure as defined.	Fresno County Department of Public Works and Planning, Development Services Division, and/or its designee to review report and provide recommendations and/or approval and monitor for implementation.	Prior to project construction and decommissioning.
	<p>Mitigation Measure 4.18-3: Road Repair Agreement. After final delivery of main equipment and prior to the later to occur of (a) the closing of the final phase III permit or (b) the start of operations of phase III of the Project, other than testing processes of the facilities, the Applicant shall crack seal & chip seal Manning Avenue between Derrick Avenue and the San Mateo Avenue Alignment. Prior to the chip seal application, in locations where the construction entrances are directly across from each other along Manning Avenue, the area of Manning Avenue between the construction entrances shall be grinded to a depth of 0.3 feet and replaced with hot mixed asphalt.</p>	Project owner and/or its designated contractor to implement measure as defined.	Fresno County Department of Public Works and Planning, Development Services Division, and/or its designee.	Agreement secured 15 days prior to the start of construction and terms of the agreement implemented after the conclusion of construction activities.

References

- Avian Power Line Interaction Committee (APLIC), 2006. *Suggested Practices for Avian Protection on Power Lines: The State of the Art in 2006*. Washington, DC, and Sacramento, CA: Edison Electric Institute, APLIC, and California Energy Commission.
- _____, 2012. *Reducing Avian Collisions with Power Lines: The State of the Art in 2012*. Edison Electric Institute and APLIC. Washington, DC. http://www.aplic.org/uploads/files/.11218/.Reducing_Avian_Collisions_2012watermarkLR.pdf
- California Department of Fish and Wildlife (CDFW), 2012. Staff Report on Burrowing Owl, Mitigation. State of California Natural Resources Agency Department of Fish and Game, March 7, 2012.
- Fresno County, 2018. Guidelines for the Preparation of Traffic Impacts Studies within the County of Fresno, May 2018.
- Swainson's Hawk Technical Advisory Committee, 2000. Recommended Timing and Methodology for Swainson's Hawk Nesting Surveys in California's Central Valley. May 31, 2000. <https://nrm.dfg.ca.gov/FileHandler.ashx?DocumentID=83990>. Accessed October 4, 2022.
- U.S. Fish and Wildlife Service (USFWS), 2011. Standardized Recommendations for Protection of the San Joaquin Kit Fox Prior to or During Ground Disturbance. Sacramento Fish and Wildlife Office, June 2011.

Appendix D
Exhibits to Comment Letter F

EXHIBIT A



2656 29th Street, Suite 201
Santa Monica, CA 90405

Matt Hagemann, P.G., C.Hg.
(949) 887-9013
mhagemann@swape.com

Paul E. Rosenfeld, PhD
(310) 795-2335
prosenfeld@swape.com

March 8, 2021

Mitchell M. Tsai
155 South El Molino, Suite 104
Pasadena, CA 91101

Subject: Local Hire Requirements and Considerations for Greenhouse Gas Modeling

Dear Mr. Tsai,

Soil Water Air Protection Enterprise (“SWAPE”) is pleased to provide the following draft technical report explaining the significance of worker trips required for construction of land use development projects with respect to the estimation of greenhouse gas (“GHG”) emissions. The report will also discuss the potential for local hire requirements to reduce the length of worker trips, and consequently, reduced or mitigate the potential GHG impacts.

Worker Trips and Greenhouse Gas Calculations

The California Emissions Estimator Model (“CalEEMod”) is a “statewide land use emissions computer model designed to provide a uniform platform for government agencies, land use planners, and environmental professionals to quantify potential criteria pollutant and greenhouse gas (GHG) emissions associated with both construction and operations from a variety of land use projects.”¹ CalEEMod quantifies construction-related emissions associated with land use projects resulting from off-road construction equipment; on-road mobile equipment associated with workers, vendors, and hauling; fugitive dust associated with grading, demolition, truck loading, and on-road vehicles traveling along paved and unpaved roads; and architectural coating activities; and paving.²

The number, length, and vehicle class of worker trips are utilized by CalEEMod to calculate emissions associated with the on-road vehicle trips required to transport workers to and from the Project site during construction.³

¹ “California Emissions Estimator Model.” CAPCOA, 2017, *available at*: <http://www.aqmd.gov/caleemod/home>.

² “California Emissions Estimator Model.” CAPCOA, 2017, *available at*: <http://www.aqmd.gov/caleemod/home>.

³ “CalEEMod User’s Guide.” CAPCOA, November 2017, *available at*: http://www.aqmd.gov/docs/default-source/caleemod/01_user-39-s-guide2016-3-2_15november2017.pdf?sfvrsn=4, p. 34.

Specifically, the number and length of vehicle trips is utilized to estimate the vehicle miles travelled (“VMT”) associated with construction. Then, utilizing vehicle-class specific EMFAC 2014 emission factors, CalEEMod calculates the vehicle exhaust, evaporative, and dust emissions resulting from construction-related VMT, including personal vehicles for worker commuting.⁴

Specifically, in order to calculate VMT, CalEEMod multiplies the average daily trip rate by the average overall trip length (see excerpt below):

$$\text{“VMT}_d = \Sigma(\text{Average Daily Trip Rate}_i * \text{Average Overall Trip Length}_i) \text{”}_n$$

Where:

$$n = \text{Number of land uses being modeled.”}^5$$

Furthermore, to calculate the on-road emissions associated with worker trips, CalEEMod utilizes the following equation (see excerpt below):

$$\text{“Emissions}_{\text{pollutant}} = \text{VMT} * \text{EF}_{\text{running,pollutant}}$$

Where:

Emissions_{pollutant} = emissions from vehicle running for each pollutant

VMT = vehicle miles traveled

EF_{running,pollutant} = emission factor for running emissions.”⁶

Thus, there is a direct relationship between trip length and VMT, as well as a direct relationship between VMT and vehicle running emissions. In other words, when the trip length is increased, the VMT and vehicle running emissions increase as a result. Thus, vehicle running emissions can be reduced by decreasing the average overall trip length, by way of a local hire requirement or otherwise.

Default Worker Trip Parameters and Potential Local Hire Requirements

As previously discussed, the number, length, and vehicle class of worker trips are utilized by CalEEMod to calculate emissions associated with the on-road vehicle trips required to transport workers to and from the Project site during construction.⁷ In order to understand how local hire requirements and associated worker trip length reductions impact GHG emissions calculations, it is important to consider the CalEEMod default worker trip parameters. CalEEMod provides recommended default values based on site-specific information, such as land use type, meteorological data, total lot acreage, project type and typical equipment associated with project type. If more specific project information is known, the user can change the default values and input project-specific values, but the California Environmental Quality Act (“CEQA”) requires that such changes be justified by substantial evidence.⁸ The default number of construction-related worker trips is calculated by multiplying the

⁴ “Appendix A Calculation Details for CalEEMod.” CAPCOA, October 2017, available at: http://www.aqmd.gov/docs/default-source/caleemod/02_appendix-a2016-3-2.pdf?sfvrsn=6, p. 14-15.

⁵ “Appendix A Calculation Details for CalEEMod.” CAPCOA, October 2017, available at: http://www.aqmd.gov/docs/default-source/caleemod/02_appendix-a2016-3-2.pdf?sfvrsn=6, p. 23.

⁶ “Appendix A Calculation Details for CalEEMod.” CAPCOA, October 2017, available at: http://www.aqmd.gov/docs/default-source/caleemod/02_appendix-a2016-3-2.pdf?sfvrsn=6, p. 15.

⁷ “CalEEMod User’s Guide.” CAPCOA, November 2017, available at: http://www.aqmd.gov/docs/default-source/caleemod/01_user-39-s-guide2016-3-2_15november2017.pdf?sfvrsn=4, p. 34.

⁸ CalEEMod User Guide, available at: <http://www.caleemod.com/>, p. 1, 9.

number of pieces of equipment for all phases by 1.25, with the exception of worker trips required for the building construction and architectural coating phases.⁹ Furthermore, the worker trip vehicle class is a 50/25/25 percent mix of light duty autos, light duty truck class 1 and light duty truck class 2, respectively.¹⁰ Finally, the default worker trip length is consistent with the length of the operational home-to-work vehicle trips.¹¹ The operational home-to-work vehicle trip lengths are:

“[B]ased on the location and urbanization selected on the project characteristic screen. These values were supplied by the air districts or use a default average for the state. Each district (or county) also assigns trip lengths for urban and rural settings” (emphasis added).¹²

Thus, the default worker trip length is based on the location and urbanization level selected by the User when modeling emissions. The below table shows the CalEEMod default rural and urban worker trip lengths by air basin (see excerpt below and Attachment A).¹³

Worker Trip Length by Air Basin		
Air Basin	Rural (miles)	Urban (miles)
Great Basin Valleys	16.8	10.8
Lake County	16.8	10.8
Lake Tahoe	16.8	10.8
Mojave Desert	16.8	10.8
Mountain Counties	16.8	10.8
North Central Coast	17.1	12.3
North Coast	16.8	10.8
Northeast Plateau	16.8	10.8
Sacramento Valley	16.8	10.8
Salton Sea	14.6	11
San Diego	16.8	10.8
San Francisco Bay Area	10.8	10.8
San Joaquin Valley	16.8	10.8
South Central Coast	16.8	10.8
South Coast	19.8	14.7
Average	16.47	11.17
Minimum	10.80	10.80
Maximum	19.80	14.70
Range	9.00	3.90

⁹ “CalEEMod User’s Guide.” CAPCOA, November 2017, available at: http://www.aqmd.gov/docs/default-source/caleemod/01_user-39-s-guide2016-3-2_15november2017.pdf?sfvrsn=4, p. 34.

¹⁰ “Appendix A Calculation Details for CalEEMod.” CAPCOA, October 2017, available at: http://www.aqmd.gov/docs/default-source/caleemod/02_appendix-a2016-3-2.pdf?sfvrsn=6, p. 15.

¹¹ “Appendix A Calculation Details for CalEEMod.” CAPCOA, October 2017, available at: http://www.aqmd.gov/docs/default-source/caleemod/02_appendix-a2016-3-2.pdf?sfvrsn=6, p. 14.

¹² “Appendix A Calculation Details for CalEEMod.” CAPCOA, October 2017, available at: http://www.aqmd.gov/docs/default-source/caleemod/02_appendix-a2016-3-2.pdf?sfvrsn=6, p. 21.

¹³ “Appendix D Default Data Tables.” CAPCOA, October 2017, available at: http://www.aqmd.gov/docs/default-source/caleemod/05_appendix-d2016-3-2.pdf?sfvrsn=4, p. D-84 – D-86.

As demonstrated above, default rural worker trip lengths for air basins in California vary from 10.8- to 19.8- miles, with an average of 16.47 miles. Furthermore, default urban worker trip lengths vary from 10.8- to 14.7- miles, with an average of 11.17 miles. Thus, while default worker trip lengths vary by location, default urban worker trip lengths tend to be shorter in length. Based on these trends evident in the CalEEMod default worker trip lengths, we can reasonably assume that the efficacy of a local hire requirement is especially dependent upon the urbanization of the project site, as well as the project location.

Practical Application of a Local Hire Requirement and Associated Impact

To provide an example of the potential impact of a local hire provision on construction-related GHG emissions, we estimated the significance of a local hire provision for the Village South Specific Plan (“Project”) located in the City of Claremont (“City”). The Project proposed to construct 1,000 residential units, 100,000-SF of retail space, 45,000-SF of office space, as well as a 50-room hotel, on the 24-acre site. The Project location is classified as Urban and lies within the Los Angeles-South Coast County. As a result, the Project has a default worker trip length of 14.7 miles.¹⁴ In an effort to evaluate the potential for a local hire provision to reduce the Project’s construction-related GHG emissions, we prepared an updated model, reducing all worker trip lengths to 10 miles (see Attachment B). Our analysis estimates that if a local hire provision with a 10-mile radius were to be implemented, the GHG emissions associated with Project construction would decrease by approximately 17% (see table below and Attachment C).

Local Hire Provision Net Change	
Without Local Hire Provision	
Total Construction GHG Emissions (MT CO ₂ e)	3,623
Amortized Construction GHG Emissions (MT CO ₂ e/year)	120.77
With Local Hire Provision	
Total Construction GHG Emissions (MT CO ₂ e)	3,024
Amortized Construction GHG Emissions (MT CO ₂ e/year)	100.80
% Decrease in Construction-related GHG Emissions	17%

As demonstrated above, by implementing a local hire provision requiring 10 mile worker trip lengths, the Project could reduce potential GHG emissions associated with construction worker trips. More broadly, any local hire requirement that results in a decreased worker trip length from the default value has the potential to result in a reduction of construction-related GHG emissions, though the significance of the reduction would vary based on the location and urbanization level of the project site.

This serves as an example of the potential impacts of local hire requirements on estimated project-level GHG emissions, though it does not indicate that local hire requirements would result in reduced construction-related GHG emission for all projects. As previously described, the significance of a local hire requirement depends on the worker trip length enforced and the default worker trip length for the project’s urbanization level and location.

¹⁴ “Appendix D Default Data Tables.” CAPCOA, October 2017, available at: http://www.aqmd.gov/docs/default-source/caleemod/05_appendix-d2016-3-2.pdf?sfvrsn=4, p. D-85.

Disclaimer

SWAPE has received limited discovery. Additional information may become available in the future; thus, we retain the right to revise or amend this report when additional information becomes available. Our professional services have been performed using that degree of care and skill ordinarily exercised, under similar circumstances, by reputable environmental consultants practicing in this or similar localities at the time of service. No other warranty, expressed or implied, is made as to the scope of work, work methodologies and protocols, site conditions, analytical testing results, and findings presented. This report reflects efforts which were limited to information that was reasonably accessible at the time of the work, and may contain informational gaps, inconsistencies, or otherwise be incomplete due to the unavailability or uncertainty of information obtained or provided by third parties.

Sincerely,



Matt Hagemann, P.G., C.Hg.



Paul E. Rosenfeld, Ph.D.

Attachment A

Location Type	Location Name	Rural H-W (miles)	Urban H-W (miles)
Air Basin	Great Basin	16.8	10.8
Air Basin	Lake County	16.8	10.8
Air Basin	Lake Tahoe	16.8	10.8
Air Basin	Mojave Desert	16.8	10.8
Air Basin	Mountain	16.8	10.8
Air Basin	North Central	17.1	12.3
Air Basin	North Coast	16.8	10.8
Air Basin	Northeast	16.8	10.8
Air Basin	Sacramento	16.8	10.8
Air Basin	Salton Sea	14.6	11
Air Basin	San Diego	16.8	10.8
Air Basin	San Francisco	10.8	10.8
Air Basin	San Joaquin	16.8	10.8
Air Basin	South Central	16.8	10.8
Air Basin	South Coast	19.8	14.7
Air District	Amador County	16.8	10.8
Air District	Antelope Valley	16.8	10.8
Air District	Bay Area AQMD	10.8	10.8
Air District	Butte County	12.54	12.54
Air District	Calaveras	16.8	10.8
Air District	Colusa County	16.8	10.8
Air District	El Dorado	16.8	10.8
Air District	Feather River	16.8	10.8
Air District	Glenn County	16.8	10.8
Air District	Great Basin	16.8	10.8
Air District	Imperial County	10.2	7.3
Air District	Kern County	16.8	10.8
Air District	Lake County	16.8	10.8
Air District	Lassen County	16.8	10.8
Air District	Mariposa	16.8	10.8
Air District	Mendocino	16.8	10.8
Air District	Modoc County	16.8	10.8
Air District	Mojave Desert	16.8	10.8
Air District	Monterey Bay	16.8	10.8
Air District	North Coast	16.8	10.8
Air District	Northern Sierra	16.8	10.8
Air District	Northern	16.8	10.8
Air District	Placer County	16.8	10.8
Air District	Sacramento	15	10

Comment Letter F

Air District	San Diego	16.8	10.8
Air District	San Joaquin	16.8	10.8
Air District	San Luis Obispo	13	13
Air District	Santa Barbara	8.3	8.3
Air District	Shasta County	16.8	10.8
Air District	Siskiyou County	16.8	10.8
Air District	South Coast	19.8	14.7
Air District	Tehama County	16.8	10.8
Air District	Tuolumne	16.8	10.8
Air District	Ventura County	16.8	10.8
Air District	Yolo/Solano	15	10
County	Alameda	10.8	10.8
County	Alpine	16.8	10.8
County	Amador	16.8	10.8
County	Butte	12.54	12.54
County	Calaveras	16.8	10.8
County	Colusa	16.8	10.8
County	Contra Costa	10.8	10.8
County	Del Norte	16.8	10.8
County	El Dorado-Lake	16.8	10.8
County	El Dorado-	16.8	10.8
County	Fresno	16.8	10.8
County	Glenn	16.8	10.8
County	Humboldt	16.8	10.8
County	Imperial	10.2	7.3
County	Inyo	16.8	10.8
County	Kern-Mojave	16.8	10.8
County	Kern-San	16.8	10.8
County	Kings	16.8	10.8
County	Lake	16.8	10.8
County	Lassen	16.8	10.8
County	Los Angeles-	16.8	10.8
County	Los Angeles-	19.8	14.7
County	Madera	16.8	10.8
County	Marin	10.8	10.8
County	Mariposa	16.8	10.8
County	Mendocino-	16.8	10.8
County	Mendocino-	16.8	10.8
County	Mendocino-	16.8	10.8
County	Mendocino-	16.8	10.8
County	Merced	16.8	10.8
County	Modoc	16.8	10.8
County	Mono	16.8	10.8
County	Monterey	16.8	10.8
County	Napa	10.8	10.8

Comment Letter F

County	Nevada	16.8	10.8
County	Orange	19.8	14.7
County	Placer-Lake	16.8	10.8
County	Placer-Mountain	16.8	10.8
County	Placer-	16.8	10.8
County	Plumas	16.8	10.8
County	Riverside-	16.8	10.8
County	Riverside-	19.8	14.7
County	Riverside-Salton	14.6	11
County	Riverside-South	19.8	14.7
County	Sacramento	15	10
County	San Benito	16.8	10.8
County	San Bernardino-	16.8	10.8
County	San Bernardino-	19.8	14.7
County	San Diego	16.8	10.8
County	San Francisco	10.8	10.8
County	San Joaquin	16.8	10.8
County	San Luis Obispo	13	13
County	San Mateo	10.8	10.8
County	Santa Barbara-	8.3	8.3
County	Santa Barbara-	8.3	8.3
County	Santa Clara	10.8	10.8
County	Santa Cruz	16.8	10.8
County	Shasta	16.8	10.8
County	Sierra	16.8	10.8
County	Siskiyou	16.8	10.8
County	Solano-	15	10
County	Solano-San	16.8	10.8
County	Sonoma-North	16.8	10.8
County	Sonoma-San	10.8	10.8
County	Stanislaus	16.8	10.8
County	Sutter	16.8	10.8
County	Tehama	16.8	10.8
County	Trinity	16.8	10.8
County	Tulare	16.8	10.8
County	Tuolumne	16.8	10.8
County	Ventura	16.8	10.8
County	Yolo	15	10
County	Yuba	16.8	10.8
Statewide	Statewide	16.8	10.8

Worker Trip Length by Air Basin		
Air Basin	Rural (miles)	Urban (miles)
Great Basin Valleys	16.8	10.8
Lake County	16.8	10.8
Lake Tahoe	16.8	10.8
Mojave Desert	16.8	10.8
Mountain Counties	16.8	10.8
North Central Coast	17.1	12.3
North Coast	16.8	10.8
Northeast Plateau	16.8	10.8
Sacramento Valley	16.8	10.8
Salton Sea	14.6	11
San Diego	16.8	10.8
San Francisco Bay Area	10.8	10.8
San Joaquin Valley	16.8	10.8
South Central Coast	16.8	10.8
South Coast	19.8	14.7
Average	16.47	11.17
Minimum	10.80	10.80
Maximum	19.80	14.70
Range	9.00	3.90

Village South Specific Plan (Proposed) - Los Angeles-South Coast County, Annual

Village South Specific Plan (Proposed)
Los Angeles-South Coast County, Annual

1.0 Project Characteristics

1.1 Land Usage

Land Uses	Size	Metric	Lot Acreage	Floor Surface Area	Population
General Office Building	45.00	1000sqft	1.03	45,000.00	0
High Turnover (Sit Down Restaurant)	36.00	1000sqft	0.83	36,000.00	0
Hotel	50.00	Room	1.67	72,600.00	0
Quality Restaurant	8.00	1000sqft	0.18	8,000.00	0
Apartments Low Rise	25.00	Dwelling Unit	1.56	25,000.00	72
Apartments Mid Rise	975.00	Dwelling Unit	25.66	975,000.00	2789
Regional Shopping Center	56.00	1000sqft	1.29	56,000.00	0

1.2 Other Project Characteristics

Urbanization	Urban	Wind Speed (m/s)	2.2	Precipitation Freq (Days)	33
Climate Zone	9			Operational Year	2028
Utility Company	Southern California Edison				
CO2 Intensity (lb/MW hr)	702.44	CH4 Intensity (lb/MW hr)	0.029	N2O Intensity (lb/MW hr)	0.006

1.3 User Entered Comments & Non-Default Data

Village South Specific Plan (Proposed) - Los Angeles-South Coast County, Annual

Project Characteristics - Consistent with the DEIR's model.

Land Use - See SWAPE comment regarding residential and retail land uses.

Construction Phase - See SWAPE comment regarding individual construction phase lengths.

Demolition - Consistent with the DEIR's model. See SWAPE comment regarding demolition.

Vehicle Trips - Saturday trips consistent with the DEIR's model. See SWAPE comment regarding weekday and Sunday trips.

Woodstoves - Woodstoves and wood-burning fireplaces consistent with the DEIR's model. See SWAPE comment regarding gas fireplaces.

Energy Use -

Construction Off-road Equipment Mitigation - See SWAPE comment on construction-related mitigation.

Area Mitigation - See SWAPE comment regarding operational mitigation measures.

Water Mitigation - See SWAPE comment regarding operational mitigation measures.

Table Name	Column Name	Default Value	New Value
tblFireplaces	FireplaceWoodMass	1,019.20	0.00
tblFireplaces	FireplaceWoodMass	1,019.20	0.00
tblFireplaces	NumberWood	1.25	0.00
tblFireplaces	NumberWood	48.75	0.00
tblVehicleTrips	ST_TR	7.16	6.17
tblVehicleTrips	ST_TR	6.39	3.87
tblVehicleTrips	ST_TR	2.46	1.39
tblVehicleTrips	ST_TR	158.37	79.82
tblVehicleTrips	ST_TR	8.19	3.75
tblVehicleTrips	ST_TR	94.36	63.99
tblVehicleTrips	ST_TR	49.97	10.74
tblVehicleTrips	SU_TR	6.07	6.16
tblVehicleTrips	SU_TR	5.86	4.18
tblVehicleTrips	SU_TR	1.05	0.69
tblVehicleTrips	SU_TR	131.84	78.27

Village South Specific Plan (Proposed) - Los Angeles-South Coast County, Annual

tblVehicleTrips	SU_TR	5.95	3.20
tblVehicleTrips	SU_TR	72.16	57.65
tblVehicleTrips	SU_TR	25.24	6.39
tblVehicleTrips	WD_TR	6.59	5.83
tblVehicleTrips	WD_TR	6.65	4.13
tblVehicleTrips	WD_TR	11.03	6.41
tblVehicleTrips	WD_TR	127.15	65.80
tblVehicleTrips	WD_TR	8.17	3.84
tblVehicleTrips	WD_TR	89.95	62.64
tblVehicleTrips	WD_TR	42.70	9.43
tblWoodstoves	NumberCatalytic	1.25	0.00
tblWoodstoves	NumberCatalytic	48.75	0.00
tblWoodstoves	NumberNoncatalytic	1.25	0.00
tblWoodstoves	NumberNoncatalytic	48.75	0.00
tblWoodstoves	WoodstoveDayYear	25.00	0.00
tblWoodstoves	WoodstoveDayYear	25.00	0.00
tblWoodstoves	WoodstoveWoodMass	999.60	0.00
tblWoodstoves	WoodstoveWoodMass	999.60	0.00

2.0 Emissions Summary

Village South Specific Plan (Proposed) - Los Angeles-South Coast County, Annual

2.1 Overall Construction

Unmitigated Construction

	ROG	NOx	CO	SO2	Fugitive PM10	Exhaust PM10	PM10 Total	Fugitive PM2.5	Exhaust PM2.5	PM2.5 Total	Bio- CO2	NBio- CO2	Total CO2	CH4	N2O	CO2e
Year	tons/yr										MT/yr					
2021	0.1713	1.8242	1.1662	2.4000e-003	0.4169	0.0817	0.4986	0.1795	0.0754	0.2549	0.0000	213.1969	213.1969	0.0601	0.0000	214.6993
2022	0.6904	4.1142	6.1625	0.0189	1.3058	0.1201	1.4259	0.3460	0.1128	0.4588	0.0000	1,721.6826	1,721.6826	0.1294	0.0000	1,724.9187
2023	0.6148	3.3649	5.6747	0.0178	1.1963	0.0996	1.2959	0.3203	0.0935	0.4138	0.0000	1,627.5295	1,627.5295	0.1185	0.0000	1,630.4925
2024	4.1619	0.1335	0.2810	5.9000e-004	0.0325	6.4700e-003	0.0390	8.6300e-003	6.0400e-003	0.0147	0.0000	52.9078	52.9078	8.0200e-003	0.0000	53.1082
Maximum	4.1619	4.1142	6.1625	0.0189	1.3058	0.1201	1.4259	0.3460	0.1128	0.4588	0.0000	1,721.6826	1,721.6826	0.1294	0.0000	1,724.9187

Village South Specific Plan (Proposed) - Los Angeles-South Coast County, Annual

2.1 Overall Construction

Mitigated Construction

	ROG	NOx	CO	SO2	Fugitive PM10	Exhaust PM10	PM10 Total	Fugitive PM2.5	Exhaust PM2.5	PM2.5 Total	Bio- CO2	NBio- CO2	Total CO2	CH4	N2O	CO2e
Year	tons/yr										MT/yr					
2021	0.1713	1.8242	1.1662	2.4000e-003	0.4169	0.0817	0.4986	0.1795	0.0754	0.2549	0.0000	213.1967	213.1967	0.0601	0.0000	214.6991
2022	0.6904	4.1142	6.1625	0.0189	1.3058	0.1201	1.4259	0.3460	0.1128	0.4588	0.0000	1,721.6823	1,721.6823	0.1294	0.0000	1,724.9183
2023	0.6148	3.3648	5.6747	0.0178	1.1963	0.0996	1.2959	0.3203	0.0935	0.4138	0.0000	1,627.5291	1,627.5291	0.1185	0.0000	1,630.4921
2024	4.1619	0.1335	0.2810	5.9000e-004	0.0325	6.4700e-003	0.0390	8.6300e-003	6.0400e-003	0.0147	0.0000	52.9077	52.9077	8.0200e-003	0.0000	53.1082
Maximum	4.1619	4.1142	6.1625	0.0189	1.3058	0.1201	1.4259	0.3460	0.1128	0.4588	0.0000	1,721.6823	1,721.6823	0.1294	0.0000	1,724.9183

	ROG	NOx	CO	SO2	Fugitive PM10	Exhaust PM10	PM10 Total	Fugitive PM2.5	Exhaust PM2.5	PM2.5 Total	Bio- CO2	NBio- CO2	Total CO2	CH4	N2O	CO2e
Percent Reduction	0.00	0.00	0.00	0.00	0.00	0.00	0.00	0.00	0.00	0.00	0.00	0.00	0.00	0.00	0.00	0.00

Quarter	Start Date	End Date	Maximum Unmitigated ROG + NOX (tons/quarter)	Maximum Mitigated ROG + NOX (tons/quarter)
1	9-1-2021	11-30-2021	1.4103	1.4103
2	12-1-2021	2-28-2022	1.3613	1.3613
3	3-1-2022	5-31-2022	1.1985	1.1985
4	6-1-2022	8-31-2022	1.1921	1.1921
5	9-1-2022	11-30-2022	1.1918	1.1918
6	12-1-2022	2-28-2023	1.0774	1.0774
7	3-1-2023	5-31-2023	1.0320	1.0320
8	6-1-2023	8-31-2023	1.0260	1.0260

Village South Specific Plan (Proposed) - Los Angeles-South Coast County, Annual

9	9-1-2023	11-30-2023	1.0265	1.0265
10	12-1-2023	2-29-2024	2.8857	2.8857
11	3-1-2024	5-31-2024	1.6207	1.6207
		Highest	2.8857	2.8857

2.2 Overall Operational

Unmitigated Operational

	ROG	NOx	CO	SO2	Fugitive PM10	Exhaust PM10	PM10 Total	Fugitive PM2.5	Exhaust PM2.5	PM2.5 Total	Bio- CO2	NBio- CO2	Total CO2	CH4	N2O	CO2e
Category	tons/yr										MT/yr					
Area	5.1437	0.2950	10.3804	1.6700e-003		0.0714	0.0714		0.0714	0.0714	0.0000	220.9670	220.9670	0.0201	3.7400e-003	222.5835
Energy	0.1398	1.2312	0.7770	7.6200e-003		0.0966	0.0966		0.0966	0.0966	0.0000	3,896.0732	3,896.0732	0.1303	0.0468	3,913.2833
Mobile	1.5857	7.9962	19.1834	0.0821	7.7979	0.0580	7.8559	2.0895	0.0539	2.1434	0.0000	7,620.4986	7,620.4986	0.3407	0.0000	7,629.0162
Waste						0.0000	0.0000		0.0000	0.0000	207.8079	0.0000	207.8079	12.2811	0.0000	514.8354
Water						0.0000	0.0000		0.0000	0.0000	29.1632	556.6420	585.8052	3.0183	0.0755	683.7567
Total	6.8692	9.5223	30.3407	0.0914	7.7979	0.2260	8.0240	2.0895	0.2219	2.3114	236.9712	12,294.1807	12,531.1519	15.7904	0.1260	12,963.4751

Village South Specific Plan (Proposed) - Los Angeles-South Coast County, Annual

2.2 Overall Operational

Mitigated Operational

	ROG	NOx	CO	SO2	Fugitive PM10	Exhaust PM10	PM10 Total	Fugitive PM2.5	Exhaust PM2.5	PM2.5 Total	Bio- CO2	NBio- CO2	Total CO2	CH4	N2O	CO2e
Category	tons/yr										MT/yr					
Area	5.1437	0.2950	10.3804	1.6700e-003		0.0714	0.0714		0.0714	0.0714	0.0000	220.9670	220.9670	0.0201	3.7400e-003	222.5835
Energy	0.1398	1.2312	0.7770	7.6200e-003		0.0966	0.0966		0.0966	0.0966	0.0000	3,896.0732	3,896.0732	0.1303	0.0468	3,913.2833
Mobile	1.5857	7.9962	19.1834	0.0821	7.7979	0.0580	7.8559	2.0895	0.0539	2.1434	0.0000	7,620.4986	7,620.4986	0.3407	0.0000	7,629.0162
Waste						0.0000	0.0000		0.0000	0.0000	207.8079	0.0000	207.8079	12.2811	0.0000	514.8354
Water						0.0000	0.0000		0.0000	0.0000	29.1632	556.6420	585.8052	3.0183	0.0755	683.7567
Total	6.8692	9.5223	30.3407	0.0914	7.7979	0.2260	8.0240	2.0895	0.2219	2.3114	236.9712	12,294.1807	12,531.1519	15.7904	0.1260	12,963.4751

	ROG	NOx	CO	SO2	Fugitive PM10	Exhaust PM10	PM10 Total	Fugitive PM2.5	Exhaust PM2.5	PM2.5 Total	Bio- CO2	NBio-CO2	Total CO2	CH4	N2O	CO2e
Percent Reduction	0.00	0.00	0.00	0.00	0.00	0.00	0.00	0.00	0.00	0.00	0.00	0.00	0.00	0.00	0.00	0.00

3.0 Construction Detail

Construction Phase

Village South Specific Plan (Proposed) - Los Angeles-South Coast County, Annual

Phase Number	Phase Name	Phase Type	Start Date	End Date	Num Days Week	Num Days	Phase Description
1	Demolition	Demolition	9/1/2021	10/12/2021	5	30	
2	Site Preparation	Site Preparation	10/13/2021	11/9/2021	5	20	
3	Grading	Grading	11/10/2021	1/11/2022	5	45	
4	Building Construction	Building Construction	1/12/2022	12/12/2023	5	500	
5	Paving	Paving	12/13/2023	1/30/2024	5	35	
6	Architectural Coating	Architectural Coating	1/31/2024	3/19/2024	5	35	

Acres of Grading (Site Preparation Phase): 0

Acres of Grading (Grading Phase): 112.5

Acres of Paving: 0

Residential Indoor: 2,025,000; Residential Outdoor: 675,000; Non-Residential Indoor: 326,400; Non-Residential Outdoor: 108,800; Striped Parking Area: 0 (Architectural Coating – sqft)

OffRoad Equipment

Village South Specific Plan (Proposed) - Los Angeles-South Coast County, Annual

Phase Name	Offroad Equipment Type	Amount	Usage Hours	Horse Power	Load Factor
Demolition	Concrete/Industrial Saws	1	8.00	81	0.73
Demolition	Excavators	3	8.00	158	0.38
Demolition	Rubber Tired Dozers	2	8.00	247	0.40
Site Preparation	Rubber Tired Dozers	3	8.00	247	0.40
Site Preparation	Tractors/Loaders/Backhoes	4	8.00	97	0.37
Grading	Excavators	2	8.00	158	0.38
Grading	Graders	1	8.00	187	0.41
Grading	Rubber Tired Dozers	1	8.00	247	0.40
Grading	Scrapers	2	8.00	367	0.48
Grading	Tractors/Loaders/Backhoes	2	8.00	97	0.37
Building Construction	Cranes	1	7.00	231	0.29
Building Construction	Forklifts	3	8.00	89	0.20
Building Construction	Generator Sets	1	8.00	84	0.74
Building Construction	Tractors/Loaders/Backhoes	3	7.00	97	0.37
Building Construction	Welders	1	8.00	46	0.45
Paving	Pavers	2	8.00	130	0.42
Paving	Paving Equipment	2	8.00	132	0.36
Paving	Rollers	2	8.00	80	0.38
Architectural Coating	Air Compressors	1	6.00	78	0.48

Trips and VMT

Village South Specific Plan (Proposed) - Los Angeles-South Coast County, Annual

Phase Name	Offroad Equipment Count	Worker Trip Number	Vendor Trip Number	Hauling Trip Number	Worker Trip Length	Vendor Trip Length	Hauling Trip Length	Worker Vehicle Class	Vendor Vehicle Class	Hauling Vehicle Class
Demolition	6	15.00	0.00	458.00	14.70	6.90	20.00	LD_Mix	HDT_Mix	HHDT
Site Preparation	7	18.00	0.00	0.00	14.70	6.90	20.00	LD_Mix	HDT_Mix	HHDT
Grading	8	20.00	0.00	0.00	14.70	6.90	20.00	LD_Mix	HDT_Mix	HHDT
Building Construction	9	801.00	143.00	0.00	14.70	6.90	20.00	LD_Mix	HDT_Mix	HHDT
Paving	6	15.00	0.00	0.00	14.70	6.90	20.00	LD_Mix	HDT_Mix	HHDT
Architectural Coating	1	160.00	0.00	0.00	14.70	6.90	20.00	LD_Mix	HDT_Mix	HHDT

3.1 Mitigation Measures Construction

3.2 Demolition - 2021

Unmitigated Construction On-Site

	ROG	NOx	CO	SO2	Fugitive PM10	Exhaust PM10	PM10 Total	Fugitive PM2.5	Exhaust PM2.5	PM2.5 Total	Bio- CO2	NBio- CO2	Total CO2	CH4	N2O	CO2e
Category	tons/yr										MT/yr					
Fugitive Dust					0.0496	0.0000	0.0496	7.5100e-003	0.0000	7.5100e-003	0.0000	0.0000	0.0000	0.0000	0.0000	0.0000
Off-Road	0.0475	0.4716	0.3235	5.8000e-004		0.0233	0.0233		0.0216	0.0216	0.0000	51.0012	51.0012	0.0144	0.0000	51.3601
Total	0.0475	0.4716	0.3235	5.8000e-004	0.0496	0.0233	0.0729	7.5100e-003	0.0216	0.0291	0.0000	51.0012	51.0012	0.0144	0.0000	51.3601

Village South Specific Plan (Proposed) - Los Angeles-South Coast County, Annual

3.2 Demolition - 2021

Unmitigated Construction Off-Site

	ROG	NOx	CO	SO2	Fugitive PM10	Exhaust PM10	PM10 Total	Fugitive PM2.5	Exhaust PM2.5	PM2.5 Total	Bio- CO2	NBio- CO2	Total CO2	CH4	N2O	CO2e
Category	tons/yr										MT/yr					
Hauling	1.9300e-003	0.0634	0.0148	1.8000e-004	3.9400e-003	1.9000e-004	4.1300e-003	1.0800e-003	1.8000e-004	1.2600e-003	0.0000	17.4566	17.4566	1.2100e-003	0.0000	17.4869
Vendor	0.0000	0.0000	0.0000	0.0000	0.0000	0.0000	0.0000	0.0000	0.0000	0.0000	0.0000	0.0000	0.0000	0.0000	0.0000	0.0000
Worker	9.7000e-004	7.5000e-004	8.5100e-003	2.0000e-005	2.4700e-003	2.0000e-005	2.4900e-003	6.5000e-004	2.0000e-005	6.7000e-004	0.0000	2.2251	2.2251	7.0000e-005	0.0000	2.2267
Total	2.9000e-003	0.0641	0.0233	2.0000e-004	6.4100e-003	2.1000e-004	6.6200e-003	1.7300e-003	2.0000e-004	1.9300e-003	0.0000	19.6816	19.6816	1.2800e-003	0.0000	19.7136

Mitigated Construction On-Site

	ROG	NOx	CO	SO2	Fugitive PM10	Exhaust PM10	PM10 Total	Fugitive PM2.5	Exhaust PM2.5	PM2.5 Total	Bio- CO2	NBio- CO2	Total CO2	CH4	N2O	CO2e
Category	tons/yr										MT/yr					
Fugitive Dust					0.0496	0.0000	0.0496	7.5100e-003	0.0000	7.5100e-003	0.0000	0.0000	0.0000	0.0000	0.0000	0.0000
Off-Road	0.0475	0.4716	0.3235	5.8000e-004		0.0233	0.0233		0.0216	0.0216	0.0000	51.0011	51.0011	0.0144	0.0000	51.3600
Total	0.0475	0.4716	0.3235	5.8000e-004	0.0496	0.0233	0.0729	7.5100e-003	0.0216	0.0291	0.0000	51.0011	51.0011	0.0144	0.0000	51.3600

Village South Specific Plan (Proposed) - Los Angeles-South Coast County, Annual

3.2 Demolition - 2021

Mitigated Construction Off-Site

	ROG	NOx	CO	SO2	Fugitive PM10	Exhaust PM10	PM10 Total	Fugitive PM2.5	Exhaust PM2.5	PM2.5 Total	Bio- CO2	NBio- CO2	Total CO2	CH4	N2O	CO2e
Category	tons/yr										MT/yr					
Hauling	1.9300e-003	0.0634	0.0148	1.8000e-004	3.9400e-003	1.9000e-004	4.1300e-003	1.0800e-003	1.8000e-004	1.2600e-003	0.0000	17.4566	17.4566	1.2100e-003	0.0000	17.4869
Vendor	0.0000	0.0000	0.0000	0.0000	0.0000	0.0000	0.0000	0.0000	0.0000	0.0000	0.0000	0.0000	0.0000	0.0000	0.0000	0.0000
Worker	9.7000e-004	7.5000e-004	8.5100e-003	2.0000e-005	2.4700e-003	2.0000e-005	2.4900e-003	6.5000e-004	2.0000e-005	6.7000e-004	0.0000	2.2251	2.2251	7.0000e-005	0.0000	2.2267
Total	2.9000e-003	0.0641	0.0233	2.0000e-004	6.4100e-003	2.1000e-004	6.6200e-003	1.7300e-003	2.0000e-004	1.9300e-003	0.0000	19.6816	19.6816	1.2800e-003	0.0000	19.7136

3.3 Site Preparation - 2021

Unmitigated Construction On-Site

	ROG	NOx	CO	SO2	Fugitive PM10	Exhaust PM10	PM10 Total	Fugitive PM2.5	Exhaust PM2.5	PM2.5 Total	Bio- CO2	NBio- CO2	Total CO2	CH4	N2O	CO2e
Category	tons/yr										MT/yr					
Fugitive Dust					0.1807	0.0000	0.1807	0.0993	0.0000	0.0993	0.0000	0.0000	0.0000	0.0000	0.0000	0.0000
Off-Road	0.0389	0.4050	0.2115	3.8000e-004		0.0204	0.0204		0.0188	0.0188	0.0000	33.4357	33.4357	0.0108	0.0000	33.7061
Total	0.0389	0.4050	0.2115	3.8000e-004	0.1807	0.0204	0.2011	0.0993	0.0188	0.1181	0.0000	33.4357	33.4357	0.0108	0.0000	33.7061

Village South Specific Plan (Proposed) - Los Angeles-South Coast County, Annual

3.3 Site Preparation - 2021

Unmitigated Construction Off-Site

	ROG	NOx	CO	SO2	Fugitive PM10	Exhaust PM10	PM10 Total	Fugitive PM2.5	Exhaust PM2.5	PM2.5 Total	Bio- CO2	NBio- CO2	Total CO2	CH4	N2O	CO2e
Category	tons/yr										MT/yr					
Hauling	0.0000	0.0000	0.0000	0.0000	0.0000	0.0000	0.0000	0.0000	0.0000	0.0000	0.0000	0.0000	0.0000	0.0000	0.0000	0.0000
Vendor	0.0000	0.0000	0.0000	0.0000	0.0000	0.0000	0.0000	0.0000	0.0000	0.0000	0.0000	0.0000	0.0000	0.0000	0.0000	0.0000
Worker	7.7000e-004	6.0000e-004	6.8100e-003	2.0000e-005	1.9700e-003	2.0000e-005	1.9900e-003	5.2000e-004	1.0000e-005	5.4000e-004	0.0000	1.7801	1.7801	5.0000e-005	0.0000	1.7814
Total	7.7000e-004	6.0000e-004	6.8100e-003	2.0000e-005	1.9700e-003	2.0000e-005	1.9900e-003	5.2000e-004	1.0000e-005	5.4000e-004	0.0000	1.7801	1.7801	5.0000e-005	0.0000	1.7814

Mitigated Construction On-Site

	ROG	NOx	CO	SO2	Fugitive PM10	Exhaust PM10	PM10 Total	Fugitive PM2.5	Exhaust PM2.5	PM2.5 Total	Bio- CO2	NBio- CO2	Total CO2	CH4	N2O	CO2e
Category	tons/yr										MT/yr					
Fugitive Dust					0.1807	0.0000	0.1807	0.0993	0.0000	0.0993	0.0000	0.0000	0.0000	0.0000	0.0000	0.0000
Off-Road	0.0389	0.4050	0.2115	3.8000e-004		0.0204	0.0204		0.0188	0.0188	0.0000	33.4357	33.4357	0.0108	0.0000	33.7060
Total	0.0389	0.4050	0.2115	3.8000e-004	0.1807	0.0204	0.2011	0.0993	0.0188	0.1181	0.0000	33.4357	33.4357	0.0108	0.0000	33.7060

Village South Specific Plan (Proposed) - Los Angeles-South Coast County, Annual

3.3 Site Preparation - 2021

Mitigated Construction Off-Site

	ROG	NOx	CO	SO2	Fugitive PM10	Exhaust PM10	PM10 Total	Fugitive PM2.5	Exhaust PM2.5	PM2.5 Total	Bio- CO2	NBio- CO2	Total CO2	CH4	N2O	CO2e
Category	tons/yr										MT/yr					
Hauling	0.0000	0.0000	0.0000	0.0000	0.0000	0.0000	0.0000	0.0000	0.0000	0.0000	0.0000	0.0000	0.0000	0.0000	0.0000	0.0000
Vendor	0.0000	0.0000	0.0000	0.0000	0.0000	0.0000	0.0000	0.0000	0.0000	0.0000	0.0000	0.0000	0.0000	0.0000	0.0000	0.0000
Worker	7.7000e-004	6.0000e-004	6.8100e-003	2.0000e-005	1.9700e-003	2.0000e-005	1.9900e-003	5.2000e-004	1.0000e-005	5.4000e-004	0.0000	1.7801	1.7801	5.0000e-005	0.0000	1.7814
Total	7.7000e-004	6.0000e-004	6.8100e-003	2.0000e-005	1.9700e-003	2.0000e-005	1.9900e-003	5.2000e-004	1.0000e-005	5.4000e-004	0.0000	1.7801	1.7801	5.0000e-005	0.0000	1.7814

3.4 Grading - 2021

Unmitigated Construction On-Site

	ROG	NOx	CO	SO2	Fugitive PM10	Exhaust PM10	PM10 Total	Fugitive PM2.5	Exhaust PM2.5	PM2.5 Total	Bio- CO2	NBio- CO2	Total CO2	CH4	N2O	CO2e
Category	tons/yr										MT/yr					
Fugitive Dust					0.1741	0.0000	0.1741	0.0693	0.0000	0.0693	0.0000	0.0000	0.0000	0.0000	0.0000	0.0000
Off-Road	0.0796	0.8816	0.5867	1.1800e-003		0.0377	0.0377		0.0347	0.0347	0.0000	103.5405	103.5405	0.0335	0.0000	104.3776
Total	0.0796	0.8816	0.5867	1.1800e-003	0.1741	0.0377	0.2118	0.0693	0.0347	0.1040	0.0000	103.5405	103.5405	0.0335	0.0000	104.3776

Village South Specific Plan (Proposed) - Los Angeles-South Coast County, Annual

3.4 Grading - 2021

Unmitigated Construction Off-Site

	ROG	NOx	CO	SO2	Fugitive PM10	Exhaust PM10	PM10 Total	Fugitive PM2.5	Exhaust PM2.5	PM2.5 Total	Bio- CO2	NBio- CO2	Total CO2	CH4	N2O	CO2e
Category	tons/yr										MT/yr					
Hauling	0.0000	0.0000	0.0000	0.0000	0.0000	0.0000	0.0000	0.0000	0.0000	0.0000	0.0000	0.0000	0.0000	0.0000	0.0000	0.0000
Vendor	0.0000	0.0000	0.0000	0.0000	0.0000	0.0000	0.0000	0.0000	0.0000	0.0000	0.0000	0.0000	0.0000	0.0000	0.0000	0.0000
Worker	1.6400e-003	1.2700e-003	0.0144	4.0000e-005	4.1600e-003	3.0000e-005	4.2000e-003	1.1100e-003	3.0000e-005	1.1400e-003	0.0000	3.7579	3.7579	1.1000e-004	0.0000	3.7607
Total	1.6400e-003	1.2700e-003	0.0144	4.0000e-005	4.1600e-003	3.0000e-005	4.2000e-003	1.1100e-003	3.0000e-005	1.1400e-003	0.0000	3.7579	3.7579	1.1000e-004	0.0000	3.7607

Mitigated Construction On-Site

	ROG	NOx	CO	SO2	Fugitive PM10	Exhaust PM10	PM10 Total	Fugitive PM2.5	Exhaust PM2.5	PM2.5 Total	Bio- CO2	NBio- CO2	Total CO2	CH4	N2O	CO2e
Category	tons/yr										MT/yr					
Fugitive Dust					0.1741	0.0000	0.1741	0.0693	0.0000	0.0693	0.0000	0.0000	0.0000	0.0000	0.0000	0.0000
Off-Road	0.0796	0.8816	0.5867	1.1800e-003		0.0377	0.0377		0.0347	0.0347	0.0000	103.5403	103.5403	0.0335	0.0000	104.3775
Total	0.0796	0.8816	0.5867	1.1800e-003	0.1741	0.0377	0.2118	0.0693	0.0347	0.1040	0.0000	103.5403	103.5403	0.0335	0.0000	104.3775

Village South Specific Plan (Proposed) - Los Angeles-South Coast County, Annual

3.4 Grading - 2021

Mitigated Construction Off-Site

	ROG	NOx	CO	SO2	Fugitive PM10	Exhaust PM10	PM10 Total	Fugitive PM2.5	Exhaust PM2.5	PM2.5 Total	Bio- CO2	NBio- CO2	Total CO2	CH4	N2O	CO2e
Category	tons/yr										MT/yr					
Hauling	0.0000	0.0000	0.0000	0.0000	0.0000	0.0000	0.0000	0.0000	0.0000	0.0000	0.0000	0.0000	0.0000	0.0000	0.0000	0.0000
Vendor	0.0000	0.0000	0.0000	0.0000	0.0000	0.0000	0.0000	0.0000	0.0000	0.0000	0.0000	0.0000	0.0000	0.0000	0.0000	0.0000
Worker	1.6400e-003	1.2700e-003	0.0144	4.0000e-005	4.1600e-003	3.0000e-005	4.2000e-003	1.1100e-003	3.0000e-005	1.1400e-003	0.0000	3.7579	3.7579	1.1000e-004	0.0000	3.7607
Total	1.6400e-003	1.2700e-003	0.0144	4.0000e-005	4.1600e-003	3.0000e-005	4.2000e-003	1.1100e-003	3.0000e-005	1.1400e-003	0.0000	3.7579	3.7579	1.1000e-004	0.0000	3.7607

3.4 Grading - 2022

Unmitigated Construction On-Site

	ROG	NOx	CO	SO2	Fugitive PM10	Exhaust PM10	PM10 Total	Fugitive PM2.5	Exhaust PM2.5	PM2.5 Total	Bio- CO2	NBio- CO2	Total CO2	CH4	N2O	CO2e
Category	tons/yr										MT/yr					
Fugitive Dust					0.0807	0.0000	0.0807	0.0180	0.0000	0.0180	0.0000	0.0000	0.0000	0.0000	0.0000	0.0000
Off-Road	0.0127	0.1360	0.1017	2.2000e-004		5.7200e-003	5.7200e-003		5.2600e-003	5.2600e-003	0.0000	19.0871	19.0871	6.1700e-003	0.0000	19.2414
Total	0.0127	0.1360	0.1017	2.2000e-004	0.0807	5.7200e-003	0.0865	0.0180	5.2600e-003	0.0233	0.0000	19.0871	19.0871	6.1700e-003	0.0000	19.2414

Village South Specific Plan (Proposed) - Los Angeles-South Coast County, Annual

3.4 Grading - 2022

Unmitigated Construction Off-Site

	ROG	NOx	CO	SO2	Fugitive PM10	Exhaust PM10	PM10 Total	Fugitive PM2.5	Exhaust PM2.5	PM2.5 Total	Bio- CO2	NBio- CO2	Total CO2	CH4	N2O	CO2e
Category	tons/yr										MT/yr					
Hauling	0.0000	0.0000	0.0000	0.0000	0.0000	0.0000	0.0000	0.0000	0.0000	0.0000	0.0000	0.0000	0.0000	0.0000	0.0000	0.0000
Vendor	0.0000	0.0000	0.0000	0.0000	0.0000	0.0000	0.0000	0.0000	0.0000	0.0000	0.0000	0.0000	0.0000	0.0000	0.0000	0.0000
Worker	2.8000e-004	2.1000e-004	2.4400e-003	1.0000e-005	7.7000e-004	1.0000e-005	7.7000e-004	2.0000e-004	1.0000e-005	2.1000e-004	0.0000	0.6679	0.6679	2.0000e-005	0.0000	0.6684
Total	2.8000e-004	2.1000e-004	2.4400e-003	1.0000e-005	7.7000e-004	1.0000e-005	7.7000e-004	2.0000e-004	1.0000e-005	2.1000e-004	0.0000	0.6679	0.6679	2.0000e-005	0.0000	0.6684

Mitigated Construction On-Site

	ROG	NOx	CO	SO2	Fugitive PM10	Exhaust PM10	PM10 Total	Fugitive PM2.5	Exhaust PM2.5	PM2.5 Total	Bio- CO2	NBio- CO2	Total CO2	CH4	N2O	CO2e
Category	tons/yr										MT/yr					
Fugitive Dust					0.0807	0.0000	0.0807	0.0180	0.0000	0.0180	0.0000	0.0000	0.0000	0.0000	0.0000	0.0000
Off-Road	0.0127	0.1360	0.1017	2.2000e-004		5.7200e-003	5.7200e-003		5.2600e-003	5.2600e-003	0.0000	19.0871	19.0871	6.1700e-003	0.0000	19.2414
Total	0.0127	0.1360	0.1017	2.2000e-004	0.0807	5.7200e-003	0.0865	0.0180	5.2600e-003	0.0233	0.0000	19.0871	19.0871	6.1700e-003	0.0000	19.2414

Village South Specific Plan (Proposed) - Los Angeles-South Coast County, Annual

3.4 Grading - 2022

Mitigated Construction Off-Site

	ROG	NOx	CO	SO2	Fugitive PM10	Exhaust PM10	PM10 Total	Fugitive PM2.5	Exhaust PM2.5	PM2.5 Total	Bio- CO2	NBio- CO2	Total CO2	CH4	N2O	CO2e
Category	tons/yr										MT/yr					
Hauling	0.0000	0.0000	0.0000	0.0000	0.0000	0.0000	0.0000	0.0000	0.0000	0.0000	0.0000	0.0000	0.0000	0.0000	0.0000	0.0000
Vendor	0.0000	0.0000	0.0000	0.0000	0.0000	0.0000	0.0000	0.0000	0.0000	0.0000	0.0000	0.0000	0.0000	0.0000	0.0000	0.0000
Worker	2.8000e-004	2.1000e-004	2.4400e-003	1.0000e-005	7.7000e-004	1.0000e-005	7.7000e-004	2.0000e-004	1.0000e-005	2.1000e-004	0.0000	0.6679	0.6679	2.0000e-005	0.0000	0.6684
Total	2.8000e-004	2.1000e-004	2.4400e-003	1.0000e-005	7.7000e-004	1.0000e-005	7.7000e-004	2.0000e-004	1.0000e-005	2.1000e-004	0.0000	0.6679	0.6679	2.0000e-005	0.0000	0.6684

3.5 Building Construction - 2022

Unmitigated Construction On-Site

	ROG	NOx	CO	SO2	Fugitive PM10	Exhaust PM10	PM10 Total	Fugitive PM2.5	Exhaust PM2.5	PM2.5 Total	Bio- CO2	NBio- CO2	Total CO2	CH4	N2O	CO2e
Category	tons/yr										MT/yr					
Off-Road	0.2158	1.9754	2.0700	3.4100e-003		0.1023	0.1023		0.0963	0.0963	0.0000	293.1324	293.1324	0.0702	0.0000	294.8881
Total	0.2158	1.9754	2.0700	3.4100e-003		0.1023	0.1023		0.0963	0.0963	0.0000	293.1324	293.1324	0.0702	0.0000	294.8881

Village South Specific Plan (Proposed) - Los Angeles-South Coast County, Annual

3.5 Building Construction - 2022

Unmitigated Construction Off-Site

	ROG	NOx	CO	SO2	Fugitive PM10	Exhaust PM10	PM10 Total	Fugitive PM2.5	Exhaust PM2.5	PM2.5 Total	Bio- CO2	NBio- CO2	Total CO2	CH4	N2O	CO2e
Category	tons/yr										MT/yr					
Hauling	0.0000	0.0000	0.0000	0.0000	0.0000	0.0000	0.0000	0.0000	0.0000	0.0000	0.0000	0.0000	0.0000	0.0000	0.0000	0.0000
Vendor	0.0527	1.6961	0.4580	4.5500e-003	0.1140	3.1800e-003	0.1171	0.0329	3.0400e-003	0.0359	0.0000	441.9835	441.9835	0.0264	0.0000	442.6435
Worker	0.4088	0.3066	3.5305	0.0107	1.1103	8.8700e-003	1.1192	0.2949	8.1700e-003	0.3031	0.0000	966.8117	966.8117	0.0266	0.0000	967.4773
Total	0.4616	2.0027	3.9885	0.0152	1.2243	0.0121	1.2363	0.3278	0.0112	0.3390	0.0000	1,408.7952	1,408.7952	0.0530	0.0000	1,410.1208

Mitigated Construction On-Site

	ROG	NOx	CO	SO2	Fugitive PM10	Exhaust PM10	PM10 Total	Fugitive PM2.5	Exhaust PM2.5	PM2.5 Total	Bio- CO2	NBio- CO2	Total CO2	CH4	N2O	CO2e
Category	tons/yr										MT/yr					
Off-Road	0.2158	1.9754	2.0700	3.4100e-003		0.1023	0.1023		0.0963	0.0963	0.0000	293.1321	293.1321	0.0702	0.0000	294.8877
Total	0.2158	1.9754	2.0700	3.4100e-003		0.1023	0.1023		0.0963	0.0963	0.0000	293.1321	293.1321	0.0702	0.0000	294.8877

Village South Specific Plan (Proposed) - Los Angeles-South Coast County, Annual

3.5 Building Construction - 2022

Mitigated Construction Off-Site

	ROG	NOx	CO	SO2	Fugitive PM10	Exhaust PM10	PM10 Total	Fugitive PM2.5	Exhaust PM2.5	PM2.5 Total	Bio- CO2	NBio- CO2	Total CO2	CH4	N2O	CO2e
Category	tons/yr										MT/yr					
Hauling	0.0000	0.0000	0.0000	0.0000	0.0000	0.0000	0.0000	0.0000	0.0000	0.0000	0.0000	0.0000	0.0000	0.0000	0.0000	0.0000
Vendor	0.0527	1.6961	0.4580	4.5500e-003	0.1140	3.1800e-003	0.1171	0.0329	3.0400e-003	0.0359	0.0000	441.9835	441.9835	0.0264	0.0000	442.6435
Worker	0.4088	0.3066	3.5305	0.0107	1.1103	8.8700e-003	1.1192	0.2949	8.1700e-003	0.3031	0.0000	966.8117	966.8117	0.0266	0.0000	967.4773
Total	0.4616	2.0027	3.9885	0.0152	1.2243	0.0121	1.2363	0.3278	0.0112	0.3390	0.0000	1,408.7952	1,408.7952	0.0530	0.0000	1,410.1208

3.5 Building Construction - 2023

Unmitigated Construction On-Site

	ROG	NOx	CO	SO2	Fugitive PM10	Exhaust PM10	PM10 Total	Fugitive PM2.5	Exhaust PM2.5	PM2.5 Total	Bio- CO2	NBio- CO2	Total CO2	CH4	N2O	CO2e
Category	tons/yr										MT/yr					
Off-Road	0.1942	1.7765	2.0061	3.3300e-003		0.0864	0.0864		0.0813	0.0813	0.0000	286.2789	286.2789	0.0681	0.0000	287.9814
Total	0.1942	1.7765	2.0061	3.3300e-003		0.0864	0.0864		0.0813	0.0813	0.0000	286.2789	286.2789	0.0681	0.0000	287.9814

Village South Specific Plan (Proposed) - Los Angeles-South Coast County, Annual

3.5 Building Construction - 2023

Unmitigated Construction Off-Site

	ROG	NOx	CO	SO2	Fugitive PM10	Exhaust PM10	PM10 Total	Fugitive PM2.5	Exhaust PM2.5	PM2.5 Total	Bio- CO2	NBio- CO2	Total CO2	CH4	N2O	CO2e
Category	tons/yr										MT/yr					
Hauling	0.0000	0.0000	0.0000	0.0000	0.0000	0.0000	0.0000	0.0000	0.0000	0.0000	0.0000	0.0000	0.0000	0.0000	0.0000	0.0000
Vendor	0.0382	1.2511	0.4011	4.3000e-003	0.1113	1.4600e-003	0.1127	0.0321	1.4000e-003	0.0335	0.0000	417.9930	417.9930	0.0228	0.0000	418.5624
Worker	0.3753	0.2708	3.1696	0.0101	1.0840	8.4100e-003	1.0924	0.2879	7.7400e-003	0.2957	0.0000	909.3439	909.3439	0.0234	0.0000	909.9291
Total	0.4135	1.5218	3.5707	0.0144	1.1953	9.8700e-003	1.2051	0.3200	9.1400e-003	0.3292	0.0000	1,327.3369	1,327.3369	0.0462	0.0000	1,328.4916

Mitigated Construction On-Site

	ROG	NOx	CO	SO2	Fugitive PM10	Exhaust PM10	PM10 Total	Fugitive PM2.5	Exhaust PM2.5	PM2.5 Total	Bio- CO2	NBio- CO2	Total CO2	CH4	N2O	CO2e
Category	tons/yr										MT/yr					
Off-Road	0.1942	1.7765	2.0061	3.3300e-003		0.0864	0.0864		0.0813	0.0813	0.0000	286.2785	286.2785	0.0681	0.0000	287.9811
Total	0.1942	1.7765	2.0061	3.3300e-003		0.0864	0.0864		0.0813	0.0813	0.0000	286.2785	286.2785	0.0681	0.0000	287.9811

Village South Specific Plan (Proposed) - Los Angeles-South Coast County, Annual

3.5 Building Construction - 2023

Mitigated Construction Off-Site

	ROG	NOx	CO	SO2	Fugitive PM10	Exhaust PM10	PM10 Total	Fugitive PM2.5	Exhaust PM2.5	PM2.5 Total	Bio- CO2	NBio- CO2	Total CO2	CH4	N2O	CO2e
Category	tons/yr										MT/yr					
Hauling	0.0000	0.0000	0.0000	0.0000	0.0000	0.0000	0.0000	0.0000	0.0000	0.0000	0.0000	0.0000	0.0000	0.0000	0.0000	0.0000
Vendor	0.0382	1.2511	0.4011	4.3000e-003	0.1113	1.4600e-003	0.1127	0.0321	1.4000e-003	0.0335	0.0000	417.9930	417.9930	0.0228	0.0000	418.5624
Worker	0.3753	0.2708	3.1696	0.0101	1.0840	8.4100e-003	1.0924	0.2879	7.7400e-003	0.2957	0.0000	909.3439	909.3439	0.0234	0.0000	909.9291
Total	0.4135	1.5218	3.5707	0.0144	1.1953	9.8700e-003	1.2051	0.3200	9.1400e-003	0.3292	0.0000	1,327.3369	1,327.3369	0.0462	0.0000	1,328.4916

3.6 Paving - 2023

Unmitigated Construction On-Site

	ROG	NOx	CO	SO2	Fugitive PM10	Exhaust PM10	PM10 Total	Fugitive PM2.5	Exhaust PM2.5	PM2.5 Total	Bio- CO2	NBio- CO2	Total CO2	CH4	N2O	CO2e
Category	tons/yr										MT/yr					
Off-Road	6.7100e-003	0.0663	0.0948	1.5000e-004		3.3200e-003	3.3200e-003		3.0500e-003	3.0500e-003	0.0000	13.0175	13.0175	4.2100e-003	0.0000	13.1227
Paving	0.0000					0.0000	0.0000		0.0000	0.0000	0.0000	0.0000	0.0000	0.0000	0.0000	0.0000
Total	6.7100e-003	0.0663	0.0948	1.5000e-004		3.3200e-003	3.3200e-003		3.0500e-003	3.0500e-003	0.0000	13.0175	13.0175	4.2100e-003	0.0000	13.1227

Village South Specific Plan (Proposed) - Los Angeles-South Coast County, Annual

3.6 Paving - 2023

Unmitigated Construction Off-Site

	ROG	NOx	CO	SO2	Fugitive PM10	Exhaust PM10	PM10 Total	Fugitive PM2.5	Exhaust PM2.5	PM2.5 Total	Bio- CO2	NBio- CO2	Total CO2	CH4	N2O	CO2e
Category	tons/yr										MT/yr					
Hauling	0.0000	0.0000	0.0000	0.0000	0.0000	0.0000	0.0000	0.0000	0.0000	0.0000	0.0000	0.0000	0.0000	0.0000	0.0000	0.0000
Vendor	0.0000	0.0000	0.0000	0.0000	0.0000	0.0000	0.0000	0.0000	0.0000	0.0000	0.0000	0.0000	0.0000	0.0000	0.0000	0.0000
Worker	3.7000e-004	2.7000e-004	3.1200e-003	1.0000e-005	1.0700e-003	1.0000e-005	1.0800e-003	2.8000e-004	1.0000e-005	2.9000e-004	0.0000	0.8963	0.8963	2.0000e-005	0.0000	0.8968
Total	3.7000e-004	2.7000e-004	3.1200e-003	1.0000e-005	1.0700e-003	1.0000e-005	1.0800e-003	2.8000e-004	1.0000e-005	2.9000e-004	0.0000	0.8963	0.8963	2.0000e-005	0.0000	0.8968

Mitigated Construction On-Site

	ROG	NOx	CO	SO2	Fugitive PM10	Exhaust PM10	PM10 Total	Fugitive PM2.5	Exhaust PM2.5	PM2.5 Total	Bio- CO2	NBio- CO2	Total CO2	CH4	N2O	CO2e
Category	tons/yr										MT/yr					
Off-Road	6.7100e-003	0.0663	0.0948	1.5000e-004		3.3200e-003	3.3200e-003		3.0500e-003	3.0500e-003	0.0000	13.0175	13.0175	4.2100e-003	0.0000	13.1227
Paving	0.0000					0.0000	0.0000		0.0000	0.0000	0.0000	0.0000	0.0000	0.0000	0.0000	0.0000
Total	6.7100e-003	0.0663	0.0948	1.5000e-004		3.3200e-003	3.3200e-003		3.0500e-003	3.0500e-003	0.0000	13.0175	13.0175	4.2100e-003	0.0000	13.1227

Village South Specific Plan (Proposed) - Los Angeles-South Coast County, Annual

3.6 Paving - 2023

Mitigated Construction Off-Site

	ROG	NOx	CO	SO2	Fugitive PM10	Exhaust PM10	PM10 Total	Fugitive PM2.5	Exhaust PM2.5	PM2.5 Total	Bio- CO2	NBio- CO2	Total CO2	CH4	N2O	CO2e
Category	tons/yr										MT/yr					
Hauling	0.0000	0.0000	0.0000	0.0000	0.0000	0.0000	0.0000	0.0000	0.0000	0.0000	0.0000	0.0000	0.0000	0.0000	0.0000	0.0000
Vendor	0.0000	0.0000	0.0000	0.0000	0.0000	0.0000	0.0000	0.0000	0.0000	0.0000	0.0000	0.0000	0.0000	0.0000	0.0000	0.0000
Worker	3.7000e-004	2.7000e-004	3.1200e-003	1.0000e-005	1.0700e-003	1.0000e-005	1.0800e-003	2.8000e-004	1.0000e-005	2.9000e-004	0.0000	0.8963	0.8963	2.0000e-005	0.0000	0.8968
Total	3.7000e-004	2.7000e-004	3.1200e-003	1.0000e-005	1.0700e-003	1.0000e-005	1.0800e-003	2.8000e-004	1.0000e-005	2.9000e-004	0.0000	0.8963	0.8963	2.0000e-005	0.0000	0.8968

3.6 Paving - 2024

Unmitigated Construction On-Site

	ROG	NOx	CO	SO2	Fugitive PM10	Exhaust PM10	PM10 Total	Fugitive PM2.5	Exhaust PM2.5	PM2.5 Total	Bio- CO2	NBio- CO2	Total CO2	CH4	N2O	CO2e
Category	tons/yr										MT/yr					
Off-Road	0.0109	0.1048	0.1609	2.5000e-004		5.1500e-003	5.1500e-003		4.7400e-003	4.7400e-003	0.0000	22.0292	22.0292	7.1200e-003	0.0000	22.2073
Paving	0.0000					0.0000	0.0000		0.0000	0.0000	0.0000	0.0000	0.0000	0.0000	0.0000	0.0000
Total	0.0109	0.1048	0.1609	2.5000e-004		5.1500e-003	5.1500e-003		4.7400e-003	4.7400e-003	0.0000	22.0292	22.0292	7.1200e-003	0.0000	22.2073

Village South Specific Plan (Proposed) - Los Angeles-South Coast County, Annual

3.6 Paving - 2024

Unmitigated Construction Off-Site

	ROG	NOx	CO	SO2	Fugitive PM10	Exhaust PM10	PM10 Total	Fugitive PM2.5	Exhaust PM2.5	PM2.5 Total	Bio- CO2	NBio- CO2	Total CO2	CH4	N2O	CO2e
Category	tons/yr										MT/yr					
Hauling	0.0000	0.0000	0.0000	0.0000	0.0000	0.0000	0.0000	0.0000	0.0000	0.0000	0.0000	0.0000	0.0000	0.0000	0.0000	0.0000
Vendor	0.0000	0.0000	0.0000	0.0000	0.0000	0.0000	0.0000	0.0000	0.0000	0.0000	0.0000	0.0000	0.0000	0.0000	0.0000	0.0000
Worker	5.9000e-004	4.1000e-004	4.9200e-003	2.0000e-005	1.8100e-003	1.0000e-005	1.8200e-003	4.8000e-004	1.0000e-005	4.9000e-004	0.0000	1.4697	1.4697	4.0000e-005	0.0000	1.4706
Total	5.9000e-004	4.1000e-004	4.9200e-003	2.0000e-005	1.8100e-003	1.0000e-005	1.8200e-003	4.8000e-004	1.0000e-005	4.9000e-004	0.0000	1.4697	1.4697	4.0000e-005	0.0000	1.4706

Mitigated Construction On-Site

	ROG	NOx	CO	SO2	Fugitive PM10	Exhaust PM10	PM10 Total	Fugitive PM2.5	Exhaust PM2.5	PM2.5 Total	Bio- CO2	NBio- CO2	Total CO2	CH4	N2O	CO2e
Category	tons/yr										MT/yr					
Off-Road	0.0109	0.1048	0.1609	2.5000e-004		5.1500e-003	5.1500e-003		4.7400e-003	4.7400e-003	0.0000	22.0292	22.0292	7.1200e-003	0.0000	22.2073
Paving	0.0000					0.0000	0.0000		0.0000	0.0000	0.0000	0.0000	0.0000	0.0000	0.0000	0.0000
Total	0.0109	0.1048	0.1609	2.5000e-004		5.1500e-003	5.1500e-003		4.7400e-003	4.7400e-003	0.0000	22.0292	22.0292	7.1200e-003	0.0000	22.2073

Village South Specific Plan (Proposed) - Los Angeles-South Coast County, Annual

3.6 Paving - 2024

Mitigated Construction Off-Site

	ROG	NOx	CO	SO2	Fugitive PM10	Exhaust PM10	PM10 Total	Fugitive PM2.5	Exhaust PM2.5	PM2.5 Total	Bio- CO2	NBio- CO2	Total CO2	CH4	N2O	CO2e
Category	tons/yr										MT/yr					
Hauling	0.0000	0.0000	0.0000	0.0000	0.0000	0.0000	0.0000	0.0000	0.0000	0.0000	0.0000	0.0000	0.0000	0.0000	0.0000	0.0000
Vendor	0.0000	0.0000	0.0000	0.0000	0.0000	0.0000	0.0000	0.0000	0.0000	0.0000	0.0000	0.0000	0.0000	0.0000	0.0000	0.0000
Worker	5.9000e-004	4.1000e-004	4.9200e-003	2.0000e-005	1.8100e-003	1.0000e-005	1.8200e-003	4.8000e-004	1.0000e-005	4.9000e-004	0.0000	1.4697	1.4697	4.0000e-005	0.0000	1.4706
Total	5.9000e-004	4.1000e-004	4.9200e-003	2.0000e-005	1.8100e-003	1.0000e-005	1.8200e-003	4.8000e-004	1.0000e-005	4.9000e-004	0.0000	1.4697	1.4697	4.0000e-005	0.0000	1.4706

3.7 Architectural Coating - 2024

Unmitigated Construction On-Site

	ROG	NOx	CO	SO2	Fugitive PM10	Exhaust PM10	PM10 Total	Fugitive PM2.5	Exhaust PM2.5	PM2.5 Total	Bio- CO2	NBio- CO2	Total CO2	CH4	N2O	CO2e
Category	tons/yr										MT/yr					
Archit. Coating	4.1372					0.0000	0.0000		0.0000	0.0000	0.0000	0.0000	0.0000	0.0000	0.0000	0.0000
Off-Road	3.1600e-003	0.0213	0.0317	5.0000e-005		1.0700e-003	1.0700e-003		1.0700e-003	1.0700e-003	0.0000	4.4682	4.4682	2.5000e-004	0.0000	4.4745
Total	4.1404	0.0213	0.0317	5.0000e-005		1.0700e-003	1.0700e-003		1.0700e-003	1.0700e-003	0.0000	4.4682	4.4682	2.5000e-004	0.0000	4.4745

Village South Specific Plan (Proposed) - Los Angeles-South Coast County, Annual

3.7 Architectural Coating - 2024

Unmitigated Construction Off-Site

	ROG	NOx	CO	SO2	Fugitive PM10	Exhaust PM10	PM10 Total	Fugitive PM2.5	Exhaust PM2.5	PM2.5 Total	Bio- CO2	NBio- CO2	Total CO2	CH4	N2O	CO2e
Category	tons/yr										MT/yr					
Hauling	0.0000	0.0000	0.0000	0.0000	0.0000	0.0000	0.0000	0.0000	0.0000	0.0000	0.0000	0.0000	0.0000	0.0000	0.0000	0.0000
Vendor	0.0000	0.0000	0.0000	0.0000	0.0000	0.0000	0.0000	0.0000	0.0000	0.0000	0.0000	0.0000	0.0000	0.0000	0.0000	0.0000
Worker	0.0101	6.9900e-003	0.0835	2.8000e-004	0.0307	2.3000e-004	0.0309	8.1500e-003	2.2000e-004	8.3700e-003	0.0000	24.9407	24.9407	6.1000e-004	0.0000	24.9558
Total	0.0101	6.9900e-003	0.0835	2.8000e-004	0.0307	2.3000e-004	0.0309	8.1500e-003	2.2000e-004	8.3700e-003	0.0000	24.9407	24.9407	6.1000e-004	0.0000	24.9558

Mitigated Construction On-Site

	ROG	NOx	CO	SO2	Fugitive PM10	Exhaust PM10	PM10 Total	Fugitive PM2.5	Exhaust PM2.5	PM2.5 Total	Bio- CO2	NBio- CO2	Total CO2	CH4	N2O	CO2e
Category	tons/yr										MT/yr					
Archit. Coating	4.1372					0.0000	0.0000		0.0000	0.0000	0.0000	0.0000	0.0000	0.0000	0.0000	0.0000
Off-Road	3.1600e-003	0.0213	0.0317	5.0000e-005		1.0700e-003	1.0700e-003		1.0700e-003	1.0700e-003	0.0000	4.4682	4.4682	2.5000e-004	0.0000	4.4745
Total	4.1404	0.0213	0.0317	5.0000e-005		1.0700e-003	1.0700e-003		1.0700e-003	1.0700e-003	0.0000	4.4682	4.4682	2.5000e-004	0.0000	4.4745

Village South Specific Plan (Proposed) - Los Angeles-South Coast County, Annual

3.7 Architectural Coating - 2024

Mitigated Construction Off-Site

	ROG	NOx	CO	SO2	Fugitive PM10	Exhaust PM10	PM10 Total	Fugitive PM2.5	Exhaust PM2.5	PM2.5 Total	Bio- CO2	NBio- CO2	Total CO2	CH4	N2O	CO2e
Category	tons/yr										MT/yr					
Hauling	0.0000	0.0000	0.0000	0.0000	0.0000	0.0000	0.0000	0.0000	0.0000	0.0000	0.0000	0.0000	0.0000	0.0000	0.0000	0.0000
Vendor	0.0000	0.0000	0.0000	0.0000	0.0000	0.0000	0.0000	0.0000	0.0000	0.0000	0.0000	0.0000	0.0000	0.0000	0.0000	0.0000
Worker	0.0101	6.9900e-003	0.0835	2.8000e-004	0.0307	2.3000e-004	0.0309	8.1500e-003	2.2000e-004	8.3700e-003	0.0000	24.9407	24.9407	6.1000e-004	0.0000	24.9558
Total	0.0101	6.9900e-003	0.0835	2.8000e-004	0.0307	2.3000e-004	0.0309	8.1500e-003	2.2000e-004	8.3700e-003	0.0000	24.9407	24.9407	6.1000e-004	0.0000	24.9558

4.0 Operational Detail - Mobile

4.1 Mitigation Measures Mobile

Village South Specific Plan (Proposed) - Los Angeles-South Coast County, Annual

	ROG	NOx	CO	SO2	Fugitive PM10	Exhaust PM10	PM10 Total	Fugitive PM2.5	Exhaust PM2.5	PM2.5 Total	Bio- CO2	NBio- CO2	Total CO2	CH4	N2O	CO2e
Category	tons/yr										MT/yr					
Mitigated	1.5857	7.9962	19.1834	0.0821	7.7979	0.0580	7.8559	2.0895	0.0539	2.1434	0.0000	7,620.4986	7,620.4986	0.3407	0.0000	7,629.0162
Unmitigated	1.5857	7.9962	19.1834	0.0821	7.7979	0.0580	7.8559	2.0895	0.0539	2.1434	0.0000	7,620.4986	7,620.4986	0.3407	0.0000	7,629.0162

4.2 Trip Summary Information

Land Use	Average Daily Trip Rate			Unmitigated	Mitigated
	Weekday	Saturday	Sunday	Annual VMT	Annual VMT
Apartments Low Rise	145.75	154.25	154.00	506,227	506,227
Apartments Mid Rise	4,026.75	3,773.25	4075.50	13,660,065	13,660,065
General Office Building	288.45	62.55	31.05	706,812	706,812
High Turnover (Sit Down Restaurant)	2,368.80	2,873.52	2817.72	3,413,937	3,413,937
Hotel	192.00	187.50	160.00	445,703	445,703
Quality Restaurant	501.12	511.92	461.20	707,488	707,488
Regional Shopping Center	528.08	601.44	357.84	1,112,221	1,112,221
Total	8,050.95	8,164.43	8,057.31	20,552,452	20,552,452

4.3 Trip Type Information

Village South Specific Plan (Proposed) - Los Angeles-South Coast County, Annual

Land Use	Miles			Trip %			Trip Purpose %		
	H-W or C-W	H-S or C-C	H-O or C-NW	H-W or C-W	H-S or C-C	H-O or C-NW	Primary	Diverted	Pass-by
Apartments Low Rise	14.70	5.90	8.70	40.20	19.20	40.60	86	11	3
Apartments Mid Rise	14.70	5.90	8.70	40.20	19.20	40.60	86	11	3
General Office Building	16.60	8.40	6.90	33.00	48.00	19.00	77	19	4
High Turnover (Sit Down)	16.60	8.40	6.90	8.50	72.50	19.00	37	20	43
Hotel	16.60	8.40	6.90	19.40	61.60	19.00	58	38	4
Quality Restaurant	16.60	8.40	6.90	12.00	69.00	19.00	38	18	44
Regional Shopping Center	16.60	8.40	6.90	16.30	64.70	19.00	54	35	11

4.4 Fleet Mix

Land Use	LDA	LDT1	LDT2	MDV	LHD1	LHD2	MHD	HHD	OBUS	UBUS	MCY	SBUS	MH
Apartments Low Rise	0.543088	0.044216	0.209971	0.116369	0.014033	0.006332	0.021166	0.033577	0.002613	0.001817	0.005285	0.000712	0.000821
Apartments Mid Rise	0.543088	0.044216	0.209971	0.116369	0.014033	0.006332	0.021166	0.033577	0.002613	0.001817	0.005285	0.000712	0.000821
General Office Building	0.543088	0.044216	0.209971	0.116369	0.014033	0.006332	0.021166	0.033577	0.002613	0.001817	0.005285	0.000712	0.000821
High Turnover (Sit Down Restaurant)	0.543088	0.044216	0.209971	0.116369	0.014033	0.006332	0.021166	0.033577	0.002613	0.001817	0.005285	0.000712	0.000821
Hotel	0.543088	0.044216	0.209971	0.116369	0.014033	0.006332	0.021166	0.033577	0.002613	0.001817	0.005285	0.000712	0.000821
Quality Restaurant	0.543088	0.044216	0.209971	0.116369	0.014033	0.006332	0.021166	0.033577	0.002613	0.001817	0.005285	0.000712	0.000821
Regional Shopping Center	0.543088	0.044216	0.209971	0.116369	0.014033	0.006332	0.021166	0.033577	0.002613	0.001817	0.005285	0.000712	0.000821

5.0 Energy Detail

Historical Energy Use: N

5.1 Mitigation Measures Energy

Village South Specific Plan (Proposed) - Los Angeles-South Coast County, Annual

	ROG	NOx	CO	SO2	Fugitive PM10	Exhaust PM10	PM10 Total	Fugitive PM2.5	Exhaust PM2.5	PM2.5 Total	Bio- CO2	NBio- CO2	Total CO2	CH4	N2O	CO2e
Category	tons/yr										MT/yr					
Electricity Mitigated							0.0000	0.0000	0.0000	0.0000	0.0000	2,512.6465	2,512.6465	0.1037	0.0215	2,521.6356
Electricity Unmitigated							0.0000	0.0000	0.0000	0.0000	0.0000	2,512.6465	2,512.6465	0.1037	0.0215	2,521.6356
NaturalGas Mitigated	0.1398	1.2312	0.7770	7.6200e-003		0.0966	0.0966		0.0966	0.0966	0.0000	1,383.4267	1,383.4267	0.0265	0.0254	1,391.6478
NaturalGas Unmitigated	0.1398	1.2312	0.7770	7.6200e-003		0.0966	0.0966		0.0966	0.0966	0.0000	1,383.4267	1,383.4267	0.0265	0.0254	1,391.6478

Village South Specific Plan (Proposed) - Los Angeles-South Coast County, Annual

5.2 Energy by Land Use - Natural Gas

Unmitigated

	Natural Gas Use	ROG	NOx	CO	SO2	Fugitive PM10	Exhaust PM10	PM10 Total	Fugitive PM2.5	Exhaust PM2.5	PM2.5 Total	Bio- CO2	NBio- CO2	Total CO2	CH4	N2O	CO2e
Land Use	kBTU/yr	tons/yr										MT/yr					
Apartments Low Rise	408494	2.2000e-003	0.0188	8.0100e-003	1.2000e-004		1.5200e-003	1.5200e-003		1.5200e-003	1.5200e-003	0.0000	21.7988	21.7988	4.2000e-004	4.0000e-004	21.9284
Apartments Mid Rise	1.30613e+007	0.0704	0.6018	0.2561	3.8400e-003		0.0487	0.0487		0.0487	0.0487	0.0000	696.9989	696.9989	0.0134	0.0128	701.1408
General Office Building	468450	2.5300e-003	0.0230	0.0193	1.4000e-004		1.7500e-003	1.7500e-003		1.7500e-003	1.7500e-003	0.0000	24.9983	24.9983	4.8000e-004	4.6000e-004	25.1468
High Turnover (Sit Down Restaurant)	8.30736e+006	0.0448	0.4072	0.3421	2.4400e-003		0.0310	0.0310		0.0310	0.0310	0.0000	443.3124	443.3124	8.5000e-003	8.1300e-003	445.9468
Hotel	1.74095e+006	9.3900e-003	0.0853	0.0717	5.1000e-004		6.4900e-003	6.4900e-003		6.4900e-003	6.4900e-003	0.0000	92.9036	92.9036	1.7800e-003	1.7000e-003	93.4557
Quality Restaurant	1.84608e+006	9.9500e-003	0.0905	0.0760	5.4000e-004		6.8800e-003	6.8800e-003		6.8800e-003	6.8800e-003	0.0000	98.5139	98.5139	1.8900e-003	1.8100e-003	99.0993
Regional Shopping Center	91840	5.0000e-004	4.5000e-003	3.7800e-003	3.0000e-005		3.4000e-004	3.4000e-004		3.4000e-004	3.4000e-004	0.0000	4.9009	4.9009	9.0000e-005	9.0000e-005	4.9301
Total		0.1398	1.2312	0.7770	7.6200e-003		0.0966	0.0966		0.0966	0.0966	0.0000	1,383.4268	1,383.4268	0.0265	0.0254	1,391.6478

Village South Specific Plan (Proposed) - Los Angeles-South Coast County, Annual

5.2 Energy by Land Use - NaturalGas

Mitigated

	NaturalGas Use	ROG	NOx	CO	SO2	Fugitive PM10	Exhaust PM10	PM10 Total	Fugitive PM2.5	Exhaust PM2.5	PM2.5 Total	Bio- CO2	NBio- CO2	Total CO2	CH4	N2O	CO2e
Land Use	kBTU/yr	tons/yr										MT/yr					
Apartments Low Rise	408494	2.2000e-003	0.0188	8.0100e-003	1.2000e-004		1.5200e-003	1.5200e-003		1.5200e-003	1.5200e-003	0.0000	21.7988	21.7988	4.2000e-004	4.0000e-004	21.9284
Apartments Mid Rise	1.30613e+007	0.0704	0.6018	0.2561	3.8400e-003		0.0487	0.0487		0.0487	0.0487	0.0000	696.9989	696.9989	0.0134	0.0128	701.1408
General Office Building	468450	2.5300e-003	0.0230	0.0193	1.4000e-004		1.7500e-003	1.7500e-003		1.7500e-003	1.7500e-003	0.0000	24.9983	24.9983	4.8000e-004	4.6000e-004	25.1468
High Turnover (Sit Down Restaurant)	8.30736e+006	0.0448	0.4072	0.3421	2.4400e-003		0.0310	0.0310		0.0310	0.0310	0.0000	443.3124	443.3124	8.5000e-003	8.1300e-003	445.9468
Hotel	1.74095e+006	9.3900e-003	0.0853	0.0717	5.1000e-004		6.4900e-003	6.4900e-003		6.4900e-003	6.4900e-003	0.0000	92.9036	92.9036	1.7800e-003	1.7000e-003	93.4557
Quality Restaurant	1.84608e+006	9.9500e-003	0.0905	0.0760	5.4000e-004		6.8800e-003	6.8800e-003		6.8800e-003	6.8800e-003	0.0000	98.5139	98.5139	1.8900e-003	1.8100e-003	99.0993
Regional Shopping Center	91840	5.0000e-004	4.5000e-003	3.7800e-003	3.0000e-005		3.4000e-004	3.4000e-004		3.4000e-004	3.4000e-004	0.0000	4.9009	4.9009	9.0000e-005	9.0000e-005	4.9301
Total		0.1398	1.2312	0.7770	7.6200e-003		0.0966	0.0966		0.0966	0.0966	0.0000	1,383.4268	1,383.4268	0.0265	0.0254	1,391.6478

Village South Specific Plan (Proposed) - Los Angeles-South Coast County, Annual

5.3 Energy by Land Use - Electricity

Unmitigated

Land Use	Electricity Use kWh/yr	Total CO2 MT/yr	CH4 MT/yr	N2O MT/yr	CO2e MT/yr
Apartments Low Rise	106010	33.7770	1.3900e-003	2.9000e-004	33.8978
Apartments Mid Rise	3.94697e+006	1,257.5879	0.0519	0.0107	1,262.0869
General Office Building	584550	186.2502	7.6900e-003	1.5900e-003	186.9165
High Turnover (Sit Down Restaurant)	1.58904e+006	506.3022	0.0209	4.3200e-003	508.1135
Hotel	550308	175.3399	7.2400e-003	1.5000e-003	175.9672
Quality Restaurant	353120	112.5116	4.6500e-003	9.6000e-004	112.9141
Regional Shopping Center	756000	240.8778	9.9400e-003	2.0600e-003	241.7395
Total		2,512.6465	0.1037	0.0215	2,521.6356

Village South Specific Plan (Proposed) - Los Angeles-South Coast County, Annual

5.3 Energy by Land Use - Electricity

Mitigated

Land Use	Electricity Use kWh/yr	Total CO2 MT/yr	CH4 MT/yr	N2O MT/yr	CO2e MT/yr
Apartments Low Rise	106010	33.7770	1.3900e-003	2.9000e-004	33.8978
Apartments Mid Rise	3.94697e+006	1,257.5879	0.0519	0.0107	1,262.0869
General Office Building	584550	186.2502	7.6900e-003	1.5900e-003	186.9165
High Turnover (Sit Down Restaurant)	1.58904e+006	506.3022	0.0209	4.3200e-003	508.1135
Hotel	550308	175.3399	7.2400e-003	1.5000e-003	175.9672
Quality Restaurant	353120	112.5116	4.6500e-003	9.6000e-004	112.9141
Regional Shopping Center	756000	240.8778	9.9400e-003	2.0600e-003	241.7395
Total		2,512.6465	0.1037	0.0215	2,521.6356

6.0 Area Detail

6.1 Mitigation Measures Area

Village South Specific Plan (Proposed) - Los Angeles-South Coast County, Annual

	ROG	NOx	CO	SO2	Fugitive PM10	Exhaust PM10	PM10 Total	Fugitive PM2.5	Exhaust PM2.5	PM2.5 Total	Bio- CO2	NBio- CO2	Total CO2	CH4	N2O	CO2e
Category	tons/yr										MT/yr					
Mitigated	5.1437	0.2950	10.3804	1.6700e-003		0.0714	0.0714		0.0714	0.0714	0.0000	220.9670	220.9670	0.0201	3.7400e-003	222.5835
Unmitigated	5.1437	0.2950	10.3804	1.6700e-003		0.0714	0.0714		0.0714	0.0714	0.0000	220.9670	220.9670	0.0201	3.7400e-003	222.5835

6.2 Area by SubCategory

Unmitigated

	ROG	NOx	CO	SO2	Fugitive PM10	Exhaust PM10	PM10 Total	Fugitive PM2.5	Exhaust PM2.5	PM2.5 Total	Bio- CO2	NBio- CO2	Total CO2	CH4	N2O	CO2e
SubCategory	tons/yr										MT/yr					
Architectural Coating	0.4137					0.0000	0.0000		0.0000	0.0000	0.0000	0.0000	0.0000	0.0000	0.0000	0.0000
Consumer Products	4.3998					0.0000	0.0000		0.0000	0.0000	0.0000	0.0000	0.0000	0.0000	0.0000	0.0000
Hearth	0.0206	0.1763	0.0750	1.1200e-003		0.0143	0.0143		0.0143	0.0143	0.0000	204.1166	204.1166	3.9100e-003	3.7400e-003	205.3295
Landscaping	0.3096	0.1187	10.3054	5.4000e-004		0.0572	0.0572		0.0572	0.0572	0.0000	16.8504	16.8504	0.0161	0.0000	17.2540
Total	5.1437	0.2950	10.3804	1.6600e-003		0.0714	0.0714		0.0714	0.0714	0.0000	220.9670	220.9670	0.0201	3.7400e-003	222.5835

Village South Specific Plan (Proposed) - Los Angeles-South Coast County, Annual

6.2 Area by SubCategory

Mitigated

	ROG	NOx	CO	SO2	Fugitive PM10	Exhaust PM10	PM10 Total	Fugitive PM2.5	Exhaust PM2.5	PM2.5 Total	Bio- CO2	NBio- CO2	Total CO2	CH4	N2O	CO2e
SubCategory	tons/yr										MT/yr					
Architectural Coating	0.4137					0.0000	0.0000		0.0000	0.0000	0.0000	0.0000	0.0000	0.0000	0.0000	0.0000
Consumer Products	4.3998					0.0000	0.0000		0.0000	0.0000	0.0000	0.0000	0.0000	0.0000	0.0000	0.0000
Hearth	0.0206	0.1763	0.0750	1.1200e-003		0.0143	0.0143		0.0143	0.0143	0.0000	204.1166	204.1166	3.9100e-003	3.7400e-003	205.3295
Landscaping	0.3096	0.1187	10.3054	5.4000e-004		0.0572	0.0572		0.0572	0.0572	0.0000	16.8504	16.8504	0.0161	0.0000	17.2540
Total	5.1437	0.2950	10.3804	1.6600e-003		0.0714	0.0714		0.0714	0.0714	0.0000	220.9670	220.9670	0.0201	3.7400e-003	222.5835

7.0 Water Detail

7.1 Mitigation Measures Water

Village South Specific Plan (Proposed) - Los Angeles-South Coast County, Annual

	Total CO2	CH4	N2O	CO2e
Category	MT/yr			
Mitigated	585.8052	3.0183	0.0755	683.7567
Unmitigated	585.8052	3.0183	0.0755	683.7567

Village South Specific Plan (Proposed) - Los Angeles-South Coast County, Annual

7.2 Water by Land Use

Unmitigated

	Indoor/Outdoor Use	Total CO2	CH4	N2O	CO2e
Land Use	Mgal	MT/yr			
Apartments Low Rise	1.62885 / 1.02688	10.9095	0.0535	1.3400e-003	12.6471
Apartments Mid Rise	63.5252 / 40.0485	425.4719	2.0867	0.0523	493.2363
General Office Building	7.99802 / 4.90201	53.0719	0.2627	6.5900e-003	61.6019
High Turnover (Sit Down Restaurant)	10.9272 / 0.697482	51.2702	0.3580	8.8200e-003	62.8482
Hotel	1.26834 / 0.140927	6.1633	0.0416	1.0300e-003	7.5079
Quality Restaurant	2.42827 / 0.154996	11.3934	0.0796	1.9600e-003	13.9663
Regional Shopping Center	4.14806 / 2.54236	27.5250	0.1363	3.4200e-003	31.9490
Total		585.8052	3.0183	0.0755	683.7567

Village South Specific Plan (Proposed) - Los Angeles-South Coast County, Annual

7.2 Water by Land Use

Mitigated

	Indoor/Outdoor Use	Total CO2	CH4	N2O	CO2e
Land Use	Mgal	MT/yr			
Apartments Low Rise	1.62885 / 1.02688	10.9095	0.0535	1.3400e-003	12.6471
Apartments Mid Rise	63.5252 / 40.0485	425.4719	2.0867	0.0523	493.2363
General Office Building	7.99802 / 4.90201	53.0719	0.2627	6.5900e-003	61.6019
High Turnover (Sit Down Restaurant)	10.9272 / 0.697482	51.2702	0.3580	8.8200e-003	62.8482
Hotel	1.26834 / 0.140927	6.1633	0.0416	1.0300e-003	7.5079
Quality Restaurant	2.42827 / 0.154996	11.3934	0.0796	1.9600e-003	13.9663
Regional Shopping Center	4.14806 / 2.54236	27.5250	0.1363	3.4200e-003	31.9490
Total		585.8052	3.0183	0.0755	683.7567

8.0 Waste Detail

8.1 Mitigation Measures Waste

Village South Specific Plan (Proposed) - Los Angeles-South Coast County, Annual

Category/Year

	Total CO2	CH4	N2O	CO2e
	MT/yr			
Mitigated	207.8079	12.2811	0.0000	514.8354
Unmitigated	207.8079	12.2811	0.0000	514.8354

Village South Specific Plan (Proposed) - Los Angeles-South Coast County, Annual

8.2 Waste by Land Use

Unmitigated

	Waste Disposed	Total CO2	CH4	N2O	CO2e
Land Use	tons	MT/yr			
Apartments Low Rise	11.5	2.3344	0.1380	0.0000	5.7834
Apartments Mid Rise	448.5	91.0415	5.3804	0.0000	225.5513
General Office Building	41.85	8.4952	0.5021	0.0000	21.0464
High Turnover (Sit Down Restaurant)	428.4	86.9613	5.1393	0.0000	215.4430
Hotel	27.38	5.5579	0.3285	0.0000	13.7694
Quality Restaurant	7.3	1.4818	0.0876	0.0000	3.6712
Regional Shopping Center	58.8	11.9359	0.7054	0.0000	29.5706
Total		207.8079	12.2811	0.0000	514.8354

Village South Specific Plan (Proposed) - Los Angeles-South Coast County, Annual

8.2 Waste by Land Use

Mitigated

	Waste Disposed	Total CO2	CH4	N2O	CO2e
Land Use	tons	MT/yr			
Apartments Low Rise	11.5	2.3344	0.1380	0.0000	5.7834
Apartments Mid Rise	448.5	91.0415	5.3804	0.0000	225.5513
General Office Building	41.85	8.4952	0.5021	0.0000	21.0464
High Turnover (Sit Down Restaurant)	428.4	86.9613	5.1393	0.0000	215.4430
Hotel	27.38	5.5579	0.3285	0.0000	13.7694
Quality Restaurant	7.3	1.4818	0.0876	0.0000	3.6712
Regional Shopping Center	58.8	11.9359	0.7054	0.0000	29.5706
Total		207.8079	12.2811	0.0000	514.8354

9.0 Operational Offroad

Equipment Type	Number	Hours/Day	Days/Year	Horse Power	Load Factor	Fuel Type
----------------	--------	-----------	-----------	-------------	-------------	-----------

10.0 Stationary Equipment

Fire Pumps and Emergency Generators

Equipment Type	Number	Hours/Day	Hours/Year	Horse Power	Load Factor	Fuel Type
----------------	--------	-----------	------------	-------------	-------------	-----------

Village South Specific Plan (Proposed) - Los Angeles-South Coast County, Annual

Boilers

Equipment Type	Number	Heat Input/Day	Heat Input/Year	Boiler Rating	Fuel Type
----------------	--------	----------------	-----------------	---------------	-----------

User Defined Equipment

Equipment Type	Number
----------------	--------

11.0 Vegetation

Village South Specific Plan (Proposed) - Los Angeles-South Coast County, Summer

Village South Specific Plan (Proposed)
Los Angeles-South Coast County, Summer

1.0 Project Characteristics

1.1 Land Usage

Land Uses	Size	Metric	Lot Acreage	Floor Surface Area	Population
General Office Building	45.00	1000sqft	1.03	45,000.00	0
High Turnover (Sit Down Restaurant)	36.00	1000sqft	0.83	36,000.00	0
Hotel	50.00	Room	1.67	72,600.00	0
Quality Restaurant	8.00	1000sqft	0.18	8,000.00	0
Apartments Low Rise	25.00	Dwelling Unit	1.56	25,000.00	72
Apartments Mid Rise	975.00	Dwelling Unit	25.66	975,000.00	2789
Regional Shopping Center	56.00	1000sqft	1.29	56,000.00	0

1.2 Other Project Characteristics

Urbanization	Urban	Wind Speed (m/s)	2.2	Precipitation Freq (Days)	33
Climate Zone	9			Operational Year	2028
Utility Company	Southern California Edison				
CO2 Intensity (lb/MW hr)	702.44	CH4 Intensity (lb/MW hr)	0.029	N2O Intensity (lb/MW hr)	0.006

1.3 User Entered Comments & Non-Default Data

Village South Specific Plan (Proposed) - Los Angeles-South Coast County, Summer

Project Characteristics - Consistent with the DEIR's model.

Land Use - See SWAPE comment regarding residential and retail land uses.

Construction Phase - See SWAPE comment regarding individual construction phase lengths.

Demolition - Consistent with the DEIR's model. See SWAPE comment regarding demolition.

Vehicle Trips - Saturday trips consistent with the DEIR's model. See SWAPE comment regarding weekday and Sunday trips.

Woodstoves - Woodstoves and wood-burning fireplaces consistent with the DEIR's model. See SWAPE comment regarding gas fireplaces.

Energy Use -

Construction Off-road Equipment Mitigation - See SWAPE comment on construction-related mitigation.

Area Mitigation - See SWAPE comment regarding operational mitigation measures.

Water Mitigation - See SWAPE comment regarding operational mitigation measures.

Table Name	Column Name	Default Value	New Value
tblFireplaces	FireplaceWoodMass	1,019.20	0.00
tblFireplaces	FireplaceWoodMass	1,019.20	0.00
tblFireplaces	NumberWood	1.25	0.00
tblFireplaces	NumberWood	48.75	0.00
tblVehicleTrips	ST_TR	7.16	6.17
tblVehicleTrips	ST_TR	6.39	3.87
tblVehicleTrips	ST_TR	2.46	1.39
tblVehicleTrips	ST_TR	158.37	79.82
tblVehicleTrips	ST_TR	8.19	3.75
tblVehicleTrips	ST_TR	94.36	63.99
tblVehicleTrips	ST_TR	49.97	10.74
tblVehicleTrips	SU_TR	6.07	6.16
tblVehicleTrips	SU_TR	5.86	4.18
tblVehicleTrips	SU_TR	1.05	0.69
tblVehicleTrips	SU_TR	131.84	78.27

Village South Specific Plan (Proposed) - Los Angeles-South Coast County, Summer

tblVehicleTrips	SU_TR	5.95	3.20
tblVehicleTrips	SU_TR	72.16	57.65
tblVehicleTrips	SU_TR	25.24	6.39
tblVehicleTrips	WD_TR	6.59	5.83
tblVehicleTrips	WD_TR	6.65	4.13
tblVehicleTrips	WD_TR	11.03	6.41
tblVehicleTrips	WD_TR	127.15	65.80
tblVehicleTrips	WD_TR	8.17	3.84
tblVehicleTrips	WD_TR	89.95	62.64
tblVehicleTrips	WD_TR	42.70	9.43
tblWoodstoves	NumberCatalytic	1.25	0.00
tblWoodstoves	NumberCatalytic	48.75	0.00
tblWoodstoves	NumberNoncatalytic	1.25	0.00
tblWoodstoves	NumberNoncatalytic	48.75	0.00
tblWoodstoves	WoodstoveDayYear	25.00	0.00
tblWoodstoves	WoodstoveDayYear	25.00	0.00
tblWoodstoves	WoodstoveWoodMass	999.60	0.00
tblWoodstoves	WoodstoveWoodMass	999.60	0.00

2.0 Emissions Summary

Village South Specific Plan (Proposed) - Los Angeles-South Coast County, Summer

2.1 Overall Construction (Maximum Daily Emission)

Unmitigated Construction

	ROG	NOx	CO	SO2	Fugitive PM10	Exhaust PM10	PM10 Total	Fugitive PM2.5	Exhaust PM2.5	PM2.5 Total	Bio- CO2	NBio- CO2	Total CO2	CH4	N2O	CO2e
Year	lb/day										lb/day					
2021	4.2769	46.4588	31.6840	0.0643	18.2675	2.0461	20.3135	9.9840	1.8824	11.8664	0.0000	6,234.7974	6,234.7974	1.9495	0.0000	6,283.5352
2022	5.3304	38.8967	49.5629	0.1517	9.8688	1.6366	10.7727	3.6558	1.5057	5.1615	0.0000	15,251.5674	15,251.5674	1.9503	0.0000	15,278.5288
2023	4.8957	26.3317	46.7567	0.1472	9.8688	0.7794	10.6482	2.6381	0.7322	3.3702	0.0000	14,807.5269	14,807.5269	1.0250	0.0000	14,833.1521
2024	237.1630	9.5575	15.1043	0.0244	1.7884	0.4698	1.8628	0.4743	0.4322	0.5476	0.0000	2,361.3989	2,361.3989	0.7177	0.0000	2,379.3421
Maximum	237.1630	46.4588	49.5629	0.1517	18.2675	2.0461	20.3135	9.9840	1.8824	11.8664	0.0000	15,251.5674	15,251.5674	1.9503	0.0000	15,278.5288

Village South Specific Plan (Proposed) - Los Angeles-South Coast County, Summer

2.2 Overall Operational

Unmitigated Operational

	ROG	NOx	CO	SO2	Fugitive PM10	Exhaust PM10	PM10 Total	Fugitive PM2.5	Exhaust PM2.5	PM2.5 Total	Bio- CO2	NBio- CO2	Total CO2	CH4	N2O	CO2e
Category	lb/day										lb/day					
Area	30.5020	15.0496	88.4430	0.0944		1.5974	1.5974		1.5974	1.5974	0.0000	18,148.59 50	18,148.59 50	0.4874	0.3300	18,259.11 92
Energy	0.7660	6.7462	4.2573	0.0418		0.5292	0.5292		0.5292	0.5292		8,355.983 2	8,355.983 2	0.1602	0.1532	8,405.638 7
Mobile	9.8489	45.4304	114.8495	0.4917	45.9592	0.3360	46.2951	12.2950	0.3119	12.6070		50,306.60 34	50,306.60 34	2.1807		50,361.12 08
Total	41.1168	67.2262	207.5497	0.6278	45.9592	2.4626	48.4217	12.2950	2.4385	14.7336	0.0000	76,811.18 16	76,811.18 16	2.8282	0.4832	77,025.87 86

Mitigated Operational

	ROG	NOx	CO	SO2	Fugitive PM10	Exhaust PM10	PM10 Total	Fugitive PM2.5	Exhaust PM2.5	PM2.5 Total	Bio- CO2	NBio- CO2	Total CO2	CH4	N2O	CO2e
Category	lb/day										lb/day					
Area	30.5020	15.0496	88.4430	0.0944		1.5974	1.5974		1.5974	1.5974	0.0000	18,148.59 50	18,148.59 50	0.4874	0.3300	18,259.11 92
Energy	0.7660	6.7462	4.2573	0.0418		0.5292	0.5292		0.5292	0.5292		8,355.983 2	8,355.983 2	0.1602	0.1532	8,405.638 7
Mobile	9.8489	45.4304	114.8495	0.4917	45.9592	0.3360	46.2951	12.2950	0.3119	12.6070		50,306.60 34	50,306.60 34	2.1807		50,361.12 08
Total	41.1168	67.2262	207.5497	0.6278	45.9592	2.4626	48.4217	12.2950	2.4385	14.7336	0.0000	76,811.18 16	76,811.18 16	2.8282	0.4832	77,025.87 86

Village South Specific Plan (Proposed) - Los Angeles-South Coast County, Summer

	ROG	NOx	CO	SO2	Fugitive PM10	Exhaust PM10	PM10 Total	Fugitive PM2.5	Exhaust PM2.5	PM2.5 Total	Bio- CO2	NBio-CO2	Total CO2	CH4	N2O	CO2e
Percent Reduction	0.00	0.00	0.00	0.00	0.00	0.00	0.00	0.00	0.00	0.00	0.00	0.00	0.00	0.00	0.00	0.00

3.0 Construction Detail

Construction Phase

Phase Number	Phase Name	Phase Type	Start Date	End Date	Num Days Week	Num Days	Phase Description
1	Demolition	Demolition	9/1/2021	10/12/2021	5	30	
2	Site Preparation	Site Preparation	10/13/2021	11/9/2021	5	20	
3	Grading	Grading	11/10/2021	1/11/2022	5	45	
4	Building Construction	Building Construction	1/12/2022	12/12/2023	5	500	
5	Paving	Paving	12/13/2023	1/30/2024	5	35	
6	Architectural Coating	Architectural Coating	1/31/2024	3/19/2024	5	35	

Acres of Grading (Site Preparation Phase): 0

Acres of Grading (Grading Phase): 112.5

Acres of Paving: 0

Residential Indoor: 2,025,000; Residential Outdoor: 675,000; Non-Residential Indoor: 326,400; Non-Residential Outdoor: 108,800; Striped Parking Area: 0 (Architectural Coating – sqft)

OffRoad Equipment

Village South Specific Plan (Proposed) - Los Angeles-South Coast County, Summer

Phase Name	Offroad Equipment Type	Amount	Usage Hours	Horse Power	Load Factor
Demolition	Concrete/Industrial Saws	1	8.00	81	0.73
Demolition	Excavators	3	8.00	158	0.38
Demolition	Rubber Tired Dozers	2	8.00	247	0.40
Site Preparation	Rubber Tired Dozers	3	8.00	247	0.40
Site Preparation	Tractors/Loaders/Backhoes	4	8.00	97	0.37
Grading	Excavators	2	8.00	158	0.38
Grading	Graders	1	8.00	187	0.41
Grading	Rubber Tired Dozers	1	8.00	247	0.40
Grading	Scrapers	2	8.00	367	0.48
Grading	Tractors/Loaders/Backhoes	2	8.00	97	0.37
Building Construction	Cranes	1	7.00	231	0.29
Building Construction	Forklifts	3	8.00	89	0.20
Building Construction	Generator Sets	1	8.00	84	0.74
Building Construction	Tractors/Loaders/Backhoes	3	7.00	97	0.37
Building Construction	Welders	1	8.00	46	0.45
Paving	Pavers	2	8.00	130	0.42
Paving	Paving Equipment	2	8.00	132	0.36
Paving	Rollers	2	8.00	80	0.38
Architectural Coating	Air Compressors	1	6.00	78	0.48

Trips and VMT

Village South Specific Plan (Proposed) - Los Angeles-South Coast County, Summer

Phase Name	Offroad Equipment Count	Worker Trip Number	Vendor Trip Number	Hauling Trip Number	Worker Trip Length	Vendor Trip Length	Hauling Trip Length	Worker Vehicle Class	Vendor Vehicle Class	Hauling Vehicle Class
Demolition	6	15.00	0.00	458.00	14.70	6.90	20.00	LD_Mix	HDT_Mix	HHDT
Site Preparation	7	18.00	0.00	0.00	14.70	6.90	20.00	LD_Mix	HDT_Mix	HHDT
Grading	8	20.00	0.00	0.00	14.70	6.90	20.00	LD_Mix	HDT_Mix	HHDT
Building Construction	9	801.00	143.00	0.00	14.70	6.90	20.00	LD_Mix	HDT_Mix	HHDT
Paving	6	15.00	0.00	0.00	14.70	6.90	20.00	LD_Mix	HDT_Mix	HHDT
Architectural Coating	1	160.00	0.00	0.00	14.70	6.90	20.00	LD_Mix	HDT_Mix	HHDT

3.1 Mitigation Measures Construction

3.2 Demolition - 2021

Unmitigated Construction On-Site

	ROG	NOx	CO	SO2	Fugitive PM10	Exhaust PM10	PM10 Total	Fugitive PM2.5	Exhaust PM2.5	PM2.5 Total	Bio- CO2	NBio- CO2	Total CO2	CH4	N2O	CO2e
Category	lb/day										lb/day					
Fugitive Dust					3.3074	0.0000	3.3074	0.5008	0.0000	0.5008			0.0000			0.0000
Off-Road	3.1651	31.4407	21.5650	0.0388		1.5513	1.5513		1.4411	1.4411		3,747.9449	3,747.9449	1.0549		3,774.3174
Total	3.1651	31.4407	21.5650	0.0388	3.3074	1.5513	4.8588	0.5008	1.4411	1.9419		3,747.9449	3,747.9449	1.0549		3,774.3174

Village South Specific Plan (Proposed) - Los Angeles-South Coast County, Summer

3.2 Demolition - 2021

Unmitigated Construction Off-Site

	ROG	NOx	CO	SO2	Fugitive PM10	Exhaust PM10	PM10 Total	Fugitive PM2.5	Exhaust PM2.5	PM2.5 Total	Bio- CO2	NBio- CO2	Total CO2	CH4	N2O	CO2e
Category	lb/day										lb/day					
Hauling	0.1273	4.0952	0.9602	0.0119	0.2669	0.0126	0.2795	0.0732	0.0120	0.0852		1,292.2413	1,292.2413	0.0877		1,294.4337
Vendor	0.0000	0.0000	0.0000	0.0000	0.0000	0.0000	0.0000	0.0000	0.0000	0.0000		0.0000	0.0000	0.0000		0.0000
Worker	0.0643	0.0442	0.6042	1.7100e-003	0.1677	1.3500e-003	0.1690	0.0445	1.2500e-003	0.0457		170.8155	170.8155	5.0300e-003		170.9413
Total	0.1916	4.1394	1.5644	0.0136	0.4346	0.0139	0.4485	0.1176	0.0133	0.1309		1,463.0568	1,463.0568	0.0927		1,465.3750

Mitigated Construction On-Site

	ROG	NOx	CO	SO2	Fugitive PM10	Exhaust PM10	PM10 Total	Fugitive PM2.5	Exhaust PM2.5	PM2.5 Total	Bio- CO2	NBio- CO2	Total CO2	CH4	N2O	CO2e
Category	lb/day										lb/day					
Fugitive Dust					3.3074	0.0000	3.3074	0.5008	0.0000	0.5008			0.0000			0.0000
Off-Road	3.1651	31.4407	21.5650	0.0388		1.5513	1.5513		1.4411	1.4411	0.0000	3,747.9449	3,747.9449	1.0549		3,774.3174
Total	3.1651	31.4407	21.5650	0.0388	3.3074	1.5513	4.8588	0.5008	1.4411	1.9419	0.0000	3,747.9449	3,747.9449	1.0549		3,774.3174

Village South Specific Plan (Proposed) - Los Angeles-South Coast County, Summer

3.2 Demolition - 2021

Mitigated Construction Off-Site

	ROG	NOx	CO	SO2	Fugitive PM10	Exhaust PM10	PM10 Total	Fugitive PM2.5	Exhaust PM2.5	PM2.5 Total	Bio- CO2	NBio- CO2	Total CO2	CH4	N2O	CO2e
Category	lb/day										lb/day					
Hauling	0.1273	4.0952	0.9602	0.0119	0.2669	0.0126	0.2795	0.0732	0.0120	0.0852		1,292.2413	1,292.2413	0.0877		1,294.4337
Vendor	0.0000	0.0000	0.0000	0.0000	0.0000	0.0000	0.0000	0.0000	0.0000	0.0000		0.0000	0.0000	0.0000		0.0000
Worker	0.0643	0.0442	0.6042	1.7100e-003	0.1677	1.3500e-003	0.1690	0.0445	1.2500e-003	0.0457		170.8155	170.8155	5.0300e-003		170.9413
Total	0.1916	4.1394	1.5644	0.0136	0.4346	0.0139	0.4485	0.1176	0.0133	0.1309		1,463.0568	1,463.0568	0.0927		1,465.3750

3.3 Site Preparation - 2021

Unmitigated Construction On-Site

	ROG	NOx	CO	SO2	Fugitive PM10	Exhaust PM10	PM10 Total	Fugitive PM2.5	Exhaust PM2.5	PM2.5 Total	Bio- CO2	NBio- CO2	Total CO2	CH4	N2O	CO2e
Category	lb/day										lb/day					
Fugitive Dust					18.0663	0.0000	18.0663	9.9307	0.0000	9.9307			0.0000			0.0000
Off-Road	3.8882	40.4971	21.1543	0.0380		2.0445	2.0445		1.8809	1.8809		3,685.6569	3,685.6569	1.1920		3,715.4573
Total	3.8882	40.4971	21.1543	0.0380	18.0663	2.0445	20.1107	9.9307	1.8809	11.8116		3,685.6569	3,685.6569	1.1920		3,715.4573

Village South Specific Plan (Proposed) - Los Angeles-South Coast County, Summer

3.3 Site Preparation - 2021

Unmitigated Construction Off-Site

	ROG	NOx	CO	SO2	Fugitive PM10	Exhaust PM10	PM10 Total	Fugitive PM2.5	Exhaust PM2.5	PM2.5 Total	Bio- CO2	NBio- CO2	Total CO2	CH4	N2O	CO2e
Category	lb/day										lb/day					
Hauling	0.0000	0.0000	0.0000	0.0000	0.0000	0.0000	0.0000	0.0000	0.0000	0.0000		0.0000	0.0000	0.0000		0.0000
Vendor	0.0000	0.0000	0.0000	0.0000	0.0000	0.0000	0.0000	0.0000	0.0000	0.0000		0.0000	0.0000	0.0000		0.0000
Worker	0.0772	0.0530	0.7250	2.0600e-003	0.2012	1.6300e-003	0.2028	0.0534	1.5000e-003	0.0549		204.9786	204.9786	6.0400e-003		205.1296
Total	0.0772	0.0530	0.7250	2.0600e-003	0.2012	1.6300e-003	0.2028	0.0534	1.5000e-003	0.0549		204.9786	204.9786	6.0400e-003		205.1296

Mitigated Construction On-Site

	ROG	NOx	CO	SO2	Fugitive PM10	Exhaust PM10	PM10 Total	Fugitive PM2.5	Exhaust PM2.5	PM2.5 Total	Bio- CO2	NBio- CO2	Total CO2	CH4	N2O	CO2e
Category	lb/day										lb/day					
Fugitive Dust					18.0663	0.0000	18.0663	9.9307	0.0000	9.9307			0.0000			0.0000
Off-Road	3.8882	40.4971	21.1543	0.0380		2.0445	2.0445		1.8809	1.8809	0.0000	3,685.6569	3,685.6569	1.1920		3,715.4573
Total	3.8882	40.4971	21.1543	0.0380	18.0663	2.0445	20.1107	9.9307	1.8809	11.8116	0.0000	3,685.6569	3,685.6569	1.1920		3,715.4573

Village South Specific Plan (Proposed) - Los Angeles-South Coast County, Summer

3.3 Site Preparation - 2021

Mitigated Construction Off-Site

	ROG	NOx	CO	SO2	Fugitive PM10	Exhaust PM10	PM10 Total	Fugitive PM2.5	Exhaust PM2.5	PM2.5 Total	Bio- CO2	NBio- CO2	Total CO2	CH4	N2O	CO2e
Category	lb/day										lb/day					
Hauling	0.0000	0.0000	0.0000	0.0000	0.0000	0.0000	0.0000	0.0000	0.0000	0.0000		0.0000	0.0000	0.0000		0.0000
Vendor	0.0000	0.0000	0.0000	0.0000	0.0000	0.0000	0.0000	0.0000	0.0000	0.0000		0.0000	0.0000	0.0000		0.0000
Worker	0.0772	0.0530	0.7250	2.0600e-003	0.2012	1.6300e-003	0.2028	0.0534	1.5000e-003	0.0549		204.9786	204.9786	6.0400e-003		205.1296
Total	0.0772	0.0530	0.7250	2.0600e-003	0.2012	1.6300e-003	0.2028	0.0534	1.5000e-003	0.0549		204.9786	204.9786	6.0400e-003		205.1296

3.4 Grading - 2021

Unmitigated Construction On-Site

	ROG	NOx	CO	SO2	Fugitive PM10	Exhaust PM10	PM10 Total	Fugitive PM2.5	Exhaust PM2.5	PM2.5 Total	Bio- CO2	NBio- CO2	Total CO2	CH4	N2O	CO2e
Category	lb/day										lb/day					
Fugitive Dust					8.6733	0.0000	8.6733	3.5965	0.0000	3.5965			0.0000			0.0000
Off-Road	4.1912	46.3998	30.8785	0.0620		1.9853	1.9853		1.8265	1.8265		6,007.0434	6,007.0434	1.9428		6,055.6134
Total	4.1912	46.3998	30.8785	0.0620	8.6733	1.9853	10.6587	3.5965	1.8265	5.4230		6,007.0434	6,007.0434	1.9428		6,055.6134

Village South Specific Plan (Proposed) - Los Angeles-South Coast County, Summer

3.4 Grading - 2021

Unmitigated Construction Off-Site

	ROG	NOx	CO	SO2	Fugitive PM10	Exhaust PM10	PM10 Total	Fugitive PM2.5	Exhaust PM2.5	PM2.5 Total	Bio- CO2	NBio- CO2	Total CO2	CH4	N2O	CO2e
Category	lb/day										lb/day					
Hauling	0.0000	0.0000	0.0000	0.0000	0.0000	0.0000	0.0000	0.0000	0.0000	0.0000		0.0000	0.0000	0.0000		0.0000
Vendor	0.0000	0.0000	0.0000	0.0000	0.0000	0.0000	0.0000	0.0000	0.0000	0.0000		0.0000	0.0000	0.0000		0.0000
Worker	0.0857	0.0589	0.8056	2.2900e-003	0.2236	1.8100e-003	0.2254	0.0593	1.6600e-003	0.0610		227.7540	227.7540	6.7100e-003		227.9217
Total	0.0857	0.0589	0.8056	2.2900e-003	0.2236	1.8100e-003	0.2254	0.0593	1.6600e-003	0.0610		227.7540	227.7540	6.7100e-003		227.9217

Mitigated Construction On-Site

	ROG	NOx	CO	SO2	Fugitive PM10	Exhaust PM10	PM10 Total	Fugitive PM2.5	Exhaust PM2.5	PM2.5 Total	Bio- CO2	NBio- CO2	Total CO2	CH4	N2O	CO2e
Category	lb/day										lb/day					
Fugitive Dust					8.6733	0.0000	8.6733	3.5965	0.0000	3.5965			0.0000			0.0000
Off-Road	4.1912	46.3998	30.8785	0.0620		1.9853	1.9853		1.8265	1.8265	0.0000	6,007.0434	6,007.0434	1.9428		6,055.6134
Total	4.1912	46.3998	30.8785	0.0620	8.6733	1.9853	10.6587	3.5965	1.8265	5.4230	0.0000	6,007.0434	6,007.0434	1.9428		6,055.6134

Village South Specific Plan (Proposed) - Los Angeles-South Coast County, Summer

3.4 Grading - 2021

Mitigated Construction Off-Site

	ROG	NOx	CO	SO2	Fugitive PM10	Exhaust PM10	PM10 Total	Fugitive PM2.5	Exhaust PM2.5	PM2.5 Total	Bio- CO2	NBio- CO2	Total CO2	CH4	N2O	CO2e
Category	lb/day										lb/day					
Hauling	0.0000	0.0000	0.0000	0.0000	0.0000	0.0000	0.0000	0.0000	0.0000	0.0000		0.0000	0.0000	0.0000		0.0000
Vendor	0.0000	0.0000	0.0000	0.0000	0.0000	0.0000	0.0000	0.0000	0.0000	0.0000		0.0000	0.0000	0.0000		0.0000
Worker	0.0857	0.0589	0.8056	2.2900e-003	0.2236	1.8100e-003	0.2254	0.0593	1.6600e-003	0.0610		227.7540	227.7540	6.7100e-003		227.9217
Total	0.0857	0.0589	0.8056	2.2900e-003	0.2236	1.8100e-003	0.2254	0.0593	1.6600e-003	0.0610		227.7540	227.7540	6.7100e-003		227.9217

3.4 Grading - 2022

Unmitigated Construction On-Site

	ROG	NOx	CO	SO2	Fugitive PM10	Exhaust PM10	PM10 Total	Fugitive PM2.5	Exhaust PM2.5	PM2.5 Total	Bio- CO2	NBio- CO2	Total CO2	CH4	N2O	CO2e
Category	lb/day										lb/day					
Fugitive Dust					8.6733	0.0000	8.6733	3.5965	0.0000	3.5965			0.0000			0.0000
Off-Road	3.6248	38.8435	29.0415	0.0621		1.6349	1.6349		1.5041	1.5041		6,011.4105	6,011.4105	1.9442		6,060.0158
Total	3.6248	38.8435	29.0415	0.0621	8.6733	1.6349	10.3082	3.5965	1.5041	5.1006		6,011.4105	6,011.4105	1.9442		6,060.0158

Village South Specific Plan (Proposed) - Los Angeles-South Coast County, Summer

3.4 Grading - 2022

Unmitigated Construction Off-Site

	ROG	NOx	CO	SO2	Fugitive PM10	Exhaust PM10	PM10 Total	Fugitive PM2.5	Exhaust PM2.5	PM2.5 Total	Bio- CO2	NBio- CO2	Total CO2	CH4	N2O	CO2e
Category	lb/day										lb/day					
Hauling	0.0000	0.0000	0.0000	0.0000	0.0000	0.0000	0.0000	0.0000	0.0000	0.0000		0.0000	0.0000	0.0000		0.0000
Vendor	0.0000	0.0000	0.0000	0.0000	0.0000	0.0000	0.0000	0.0000	0.0000	0.0000		0.0000	0.0000	0.0000		0.0000
Worker	0.0803	0.0532	0.7432	2.2100e-003	0.2236	1.7500e-003	0.2253	0.0593	1.6100e-003	0.0609		219.7425	219.7425	6.0600e-003		219.8941
Total	0.0803	0.0532	0.7432	2.2100e-003	0.2236	1.7500e-003	0.2253	0.0593	1.6100e-003	0.0609		219.7425	219.7425	6.0600e-003		219.8941

Mitigated Construction On-Site

	ROG	NOx	CO	SO2	Fugitive PM10	Exhaust PM10	PM10 Total	Fugitive PM2.5	Exhaust PM2.5	PM2.5 Total	Bio- CO2	NBio- CO2	Total CO2	CH4	N2O	CO2e
Category	lb/day										lb/day					
Fugitive Dust					8.6733	0.0000	8.6733	3.5965	0.0000	3.5965			0.0000			0.0000
Off-Road	3.6248	38.8435	29.0415	0.0621		1.6349	1.6349		1.5041	1.5041	0.0000	6,011.4105	6,011.4105	1.9442		6,060.0158
Total	3.6248	38.8435	29.0415	0.0621	8.6733	1.6349	10.3082	3.5965	1.5041	5.1006	0.0000	6,011.4105	6,011.4105	1.9442		6,060.0158

Village South Specific Plan (Proposed) - Los Angeles-South Coast County, Summer

3.4 Grading - 2022

Mitigated Construction Off-Site

	ROG	NOx	CO	SO2	Fugitive PM10	Exhaust PM10	PM10 Total	Fugitive PM2.5	Exhaust PM2.5	PM2.5 Total	Bio- CO2	NBio- CO2	Total CO2	CH4	N2O	CO2e
Category	lb/day										lb/day					
Hauling	0.0000	0.0000	0.0000	0.0000	0.0000	0.0000	0.0000	0.0000	0.0000	0.0000		0.0000	0.0000	0.0000		0.0000
Vendor	0.0000	0.0000	0.0000	0.0000	0.0000	0.0000	0.0000	0.0000	0.0000	0.0000		0.0000	0.0000	0.0000		0.0000
Worker	0.0803	0.0532	0.7432	2.2100e-003	0.2236	1.7500e-003	0.2253	0.0593	1.6100e-003	0.0609		219.7425	219.7425	6.0600e-003		219.8941
Total	0.0803	0.0532	0.7432	2.2100e-003	0.2236	1.7500e-003	0.2253	0.0593	1.6100e-003	0.0609		219.7425	219.7425	6.0600e-003		219.8941

3.5 Building Construction - 2022

Unmitigated Construction On-Site

	ROG	NOx	CO	SO2	Fugitive PM10	Exhaust PM10	PM10 Total	Fugitive PM2.5	Exhaust PM2.5	PM2.5 Total	Bio- CO2	NBio- CO2	Total CO2	CH4	N2O	CO2e
Category	lb/day										lb/day					
Off-Road	1.7062	15.6156	16.3634	0.0269		0.8090	0.8090		0.7612	0.7612		2,554.3336	2,554.3336	0.6120		2,569.6322
Total	1.7062	15.6156	16.3634	0.0269		0.8090	0.8090		0.7612	0.7612		2,554.3336	2,554.3336	0.6120		2,569.6322

Village South Specific Plan (Proposed) - Los Angeles-South Coast County, Summer

3.5 Building Construction - 2022

Unmitigated Construction Off-Site

	ROG	NOx	CO	SO2	Fugitive PM10	Exhaust PM10	PM10 Total	Fugitive PM2.5	Exhaust PM2.5	PM2.5 Total	Bio- CO2	NBio- CO2	Total CO2	CH4	N2O	CO2e
Category	lb/day										lb/day					
Hauling	0.0000	0.0000	0.0000	0.0000	0.0000	0.0000	0.0000	0.0000	0.0000	0.0000		0.0000	0.0000	0.0000		0.0000
Vendor	0.4079	13.2032	3.4341	0.0364	0.9155	0.0248	0.9404	0.2636	0.0237	0.2873		3,896.548 2	3,896.548 2	0.2236		3,902.138 4
Worker	3.2162	2.1318	29.7654	0.0883	8.9533	0.0701	9.0234	2.3745	0.0646	2.4390		8,800.685 7	8,800.685 7	0.2429		8,806.758 2
Total	3.6242	15.3350	33.1995	0.1247	9.8688	0.0949	9.9637	2.6381	0.0883	2.7263		12,697.23 39	12,697.23 39	0.4665		12,708.89 66

Mitigated Construction On-Site

	ROG	NOx	CO	SO2	Fugitive PM10	Exhaust PM10	PM10 Total	Fugitive PM2.5	Exhaust PM2.5	PM2.5 Total	Bio- CO2	NBio- CO2	Total CO2	CH4	N2O	CO2e
Category	lb/day										lb/day					
Off-Road	1.7062	15.6156	16.3634	0.0269		0.8090	0.8090		0.7612	0.7612	0.0000	2,554.333 6	2,554.333 6	0.6120		2,569.632 2
Total	1.7062	15.6156	16.3634	0.0269		0.8090	0.8090		0.7612	0.7612	0.0000	2,554.333 6	2,554.333 6	0.6120		2,569.632 2

Village South Specific Plan (Proposed) - Los Angeles-South Coast County, Summer

3.5 Building Construction - 2022

Mitigated Construction Off-Site

	ROG	NOx	CO	SO2	Fugitive PM10	Exhaust PM10	PM10 Total	Fugitive PM2.5	Exhaust PM2.5	PM2.5 Total	Bio- CO2	NBio- CO2	Total CO2	CH4	N2O	CO2e
Category	lb/day										lb/day					
Hauling	0.0000	0.0000	0.0000	0.0000	0.0000	0.0000	0.0000	0.0000	0.0000	0.0000		0.0000	0.0000	0.0000		0.0000
Vendor	0.4079	13.2032	3.4341	0.0364	0.9155	0.0248	0.9404	0.2636	0.0237	0.2873		3,896.548 2	3,896.548 2	0.2236		3,902.138 4
Worker	3.2162	2.1318	29.7654	0.0883	8.9533	0.0701	9.0234	2.3745	0.0646	2.4390		8,800.685 7	8,800.685 7	0.2429		8,806.758 2
Total	3.6242	15.3350	33.1995	0.1247	9.8688	0.0949	9.9637	2.6381	0.0883	2.7263		12,697.23 39	12,697.23 39	0.4665		12,708.89 66

3.5 Building Construction - 2023

Unmitigated Construction On-Site

	ROG	NOx	CO	SO2	Fugitive PM10	Exhaust PM10	PM10 Total	Fugitive PM2.5	Exhaust PM2.5	PM2.5 Total	Bio- CO2	NBio- CO2	Total CO2	CH4	N2O	CO2e
Category	lb/day										lb/day					
Off-Road	1.5728	14.3849	16.2440	0.0269		0.6997	0.6997		0.6584	0.6584		2,555.209 9	2,555.209 9	0.6079		2,570.406 1
Total	1.5728	14.3849	16.2440	0.0269		0.6997	0.6997		0.6584	0.6584		2,555.209 9	2,555.209 9	0.6079		2,570.406 1

Village South Specific Plan (Proposed) - Los Angeles-South Coast County, Summer

3.5 Building Construction - 2023

Unmitigated Construction Off-Site

	ROG	NOx	CO	SO2	Fugitive PM10	Exhaust PM10	PM10 Total	Fugitive PM2.5	Exhaust PM2.5	PM2.5 Total	Bio- CO2	NBio- CO2	Total CO2	CH4	N2O	CO2e
Category	lb/day										lb/day					
Hauling	0.0000	0.0000	0.0000	0.0000	0.0000	0.0000	0.0000	0.0000	0.0000	0.0000		0.0000	0.0000	0.0000		0.0000
Vendor	0.3027	10.0181	3.1014	0.0352	0.9156	0.0116	0.9271	0.2636	0.0111	0.2747		3,773.876 2	3,773.876 2	0.1982		3,778.830 0
Worker	3.0203	1.9287	27.4113	0.0851	8.9533	0.0681	9.0214	2.3745	0.0627	2.4372		8,478.440 8	8,478.440 8	0.2190		8,483.916 0
Total	3.3229	11.9468	30.5127	0.1203	9.8688	0.0797	9.9485	2.6381	0.0738	2.7118		12,252.31 70	12,252.31 70	0.4172		12,262.74 60

Mitigated Construction On-Site

	ROG	NOx	CO	SO2	Fugitive PM10	Exhaust PM10	PM10 Total	Fugitive PM2.5	Exhaust PM2.5	PM2.5 Total	Bio- CO2	NBio- CO2	Total CO2	CH4	N2O	CO2e
Category	lb/day										lb/day					
Off-Road	1.5728	14.3849	16.2440	0.0269		0.6997	0.6997		0.6584	0.6584	0.0000	2,555.209 9	2,555.209 9	0.6079		2,570.406 1
Total	1.5728	14.3849	16.2440	0.0269		0.6997	0.6997		0.6584	0.6584	0.0000	2,555.209 9	2,555.209 9	0.6079		2,570.406 1

Village South Specific Plan (Proposed) - Los Angeles-South Coast County, Summer

3.5 Building Construction - 2023

Mitigated Construction Off-Site

	ROG	NOx	CO	SO2	Fugitive PM10	Exhaust PM10	PM10 Total	Fugitive PM2.5	Exhaust PM2.5	PM2.5 Total	Bio- CO2	NBio- CO2	Total CO2	CH4	N2O	CO2e
Category	lb/day										lb/day					
Hauling	0.0000	0.0000	0.0000	0.0000	0.0000	0.0000	0.0000	0.0000	0.0000	0.0000		0.0000	0.0000	0.0000		0.0000
Vendor	0.3027	10.0181	3.1014	0.0352	0.9156	0.0116	0.9271	0.2636	0.0111	0.2747		3,773.876 2	3,773.876 2	0.1982		3,778.830 0
Worker	3.0203	1.9287	27.4113	0.0851	8.9533	0.0681	9.0214	2.3745	0.0627	2.4372		8,478.440 8	8,478.440 8	0.2190		8,483.916 0
Total	3.3229	11.9468	30.5127	0.1203	9.8688	0.0797	9.9485	2.6381	0.0738	2.7118		12,252.31 70	12,252.31 70	0.4172		12,262.74 60

3.6 Paving - 2023

Unmitigated Construction On-Site

	ROG	NOx	CO	SO2	Fugitive PM10	Exhaust PM10	PM10 Total	Fugitive PM2.5	Exhaust PM2.5	PM2.5 Total	Bio- CO2	NBio- CO2	Total CO2	CH4	N2O	CO2e
Category	lb/day										lb/day					
Off-Road	1.0327	10.1917	14.5842	0.0228		0.5102	0.5102		0.4694	0.4694		2,207.584 1	2,207.584 1	0.7140		2,225.433 6
Paving	0.0000					0.0000	0.0000		0.0000	0.0000			0.0000			0.0000
Total	1.0327	10.1917	14.5842	0.0228		0.5102	0.5102		0.4694	0.4694		2,207.584 1	2,207.584 1	0.7140		2,225.433 6

Village South Specific Plan (Proposed) - Los Angeles-South Coast County, Summer

3.6 Paving - 2023

Unmitigated Construction Off-Site

	ROG	NOx	CO	SO2	Fugitive PM10	Exhaust PM10	PM10 Total	Fugitive PM2.5	Exhaust PM2.5	PM2.5 Total	Bio- CO2	NBio- CO2	Total CO2	CH4	N2O	CO2e
Category	lb/day										lb/day					
Hauling	0.0000	0.0000	0.0000	0.0000	0.0000	0.0000	0.0000	0.0000	0.0000	0.0000		0.0000	0.0000	0.0000		0.0000
Vendor	0.0000	0.0000	0.0000	0.0000	0.0000	0.0000	0.0000	0.0000	0.0000	0.0000		0.0000	0.0000	0.0000		0.0000
Worker	0.0566	0.0361	0.5133	1.5900e-003	0.1677	1.2800e-003	0.1689	0.0445	1.1700e-003	0.0456		158.7723	158.7723	4.1000e-003		158.8748
Total	0.0566	0.0361	0.5133	1.5900e-003	0.1677	1.2800e-003	0.1689	0.0445	1.1700e-003	0.0456		158.7723	158.7723	4.1000e-003		158.8748

Mitigated Construction On-Site

	ROG	NOx	CO	SO2	Fugitive PM10	Exhaust PM10	PM10 Total	Fugitive PM2.5	Exhaust PM2.5	PM2.5 Total	Bio- CO2	NBio- CO2	Total CO2	CH4	N2O	CO2e
Category	lb/day										lb/day					
Off-Road	1.0327	10.1917	14.5842	0.0228		0.5102	0.5102		0.4694	0.4694	0.0000	2,207.5841	2,207.5841	0.7140		2,225.4336
Paving	0.0000					0.0000	0.0000		0.0000	0.0000			0.0000			0.0000
Total	1.0327	10.1917	14.5842	0.0228		0.5102	0.5102		0.4694	0.4694	0.0000	2,207.5841	2,207.5841	0.7140		2,225.4336

Village South Specific Plan (Proposed) - Los Angeles-South Coast County, Summer

3.6 Paving - 2023

Mitigated Construction Off-Site

	ROG	NOx	CO	SO2	Fugitive PM10	Exhaust PM10	PM10 Total	Fugitive PM2.5	Exhaust PM2.5	PM2.5 Total	Bio- CO2	NBio- CO2	Total CO2	CH4	N2O	CO2e
Category	lb/day										lb/day					
Hauling	0.0000	0.0000	0.0000	0.0000	0.0000	0.0000	0.0000	0.0000	0.0000	0.0000		0.0000	0.0000	0.0000		0.0000
Vendor	0.0000	0.0000	0.0000	0.0000	0.0000	0.0000	0.0000	0.0000	0.0000	0.0000		0.0000	0.0000	0.0000		0.0000
Worker	0.0566	0.0361	0.5133	1.5900e-003	0.1677	1.2800e-003	0.1689	0.0445	1.1700e-003	0.0456		158.7723	158.7723	4.1000e-003		158.8748
Total	0.0566	0.0361	0.5133	1.5900e-003	0.1677	1.2800e-003	0.1689	0.0445	1.1700e-003	0.0456		158.7723	158.7723	4.1000e-003		158.8748

3.6 Paving - 2024

Unmitigated Construction On-Site

	ROG	NOx	CO	SO2	Fugitive PM10	Exhaust PM10	PM10 Total	Fugitive PM2.5	Exhaust PM2.5	PM2.5 Total	Bio- CO2	NBio- CO2	Total CO2	CH4	N2O	CO2e
Category	lb/day										lb/day					
Off-Road	0.9882	9.5246	14.6258	0.0228		0.4685	0.4685		0.4310	0.4310		2,207.5472	2,207.5472	0.7140		2,225.3963
Paving	0.0000					0.0000	0.0000		0.0000	0.0000			0.0000			0.0000
Total	0.9882	9.5246	14.6258	0.0228		0.4685	0.4685		0.4310	0.4310		2,207.5472	2,207.5472	0.7140		2,225.3963

Village South Specific Plan (Proposed) - Los Angeles-South Coast County, Summer

3.6 Paving - 2024

Unmitigated Construction Off-Site

	ROG	NOx	CO	SO2	Fugitive PM10	Exhaust PM10	PM10 Total	Fugitive PM2.5	Exhaust PM2.5	PM2.5 Total	Bio- CO2	NBio- CO2	Total CO2	CH4	N2O	CO2e
Category	lb/day										lb/day					
Hauling	0.0000	0.0000	0.0000	0.0000	0.0000	0.0000	0.0000	0.0000	0.0000	0.0000		0.0000	0.0000	0.0000		0.0000
Vendor	0.0000	0.0000	0.0000	0.0000	0.0000	0.0000	0.0000	0.0000	0.0000	0.0000		0.0000	0.0000	0.0000		0.0000
Worker	0.0535	0.0329	0.4785	1.5400e-003	0.1677	1.2600e-003	0.1689	0.0445	1.1600e-003	0.0456		153.8517	153.8517	3.7600e-003		153.9458
Total	0.0535	0.0329	0.4785	1.5400e-003	0.1677	1.2600e-003	0.1689	0.0445	1.1600e-003	0.0456		153.8517	153.8517	3.7600e-003		153.9458

Mitigated Construction On-Site

	ROG	NOx	CO	SO2	Fugitive PM10	Exhaust PM10	PM10 Total	Fugitive PM2.5	Exhaust PM2.5	PM2.5 Total	Bio- CO2	NBio- CO2	Total CO2	CH4	N2O	CO2e
Category	lb/day										lb/day					
Off-Road	0.9882	9.5246	14.6258	0.0228		0.4685	0.4685		0.4310	0.4310	0.0000	2,207.5472	2,207.5472	0.7140		2,225.3963
Paving	0.0000					0.0000	0.0000		0.0000	0.0000			0.0000			0.0000
Total	0.9882	9.5246	14.6258	0.0228		0.4685	0.4685		0.4310	0.4310	0.0000	2,207.5472	2,207.5472	0.7140		2,225.3963

Village South Specific Plan (Proposed) - Los Angeles-South Coast County, Summer

3.6 Paving - 2024

Mitigated Construction Off-Site

	ROG	NOx	CO	SO2	Fugitive PM10	Exhaust PM10	PM10 Total	Fugitive PM2.5	Exhaust PM2.5	PM2.5 Total	Bio- CO2	NBio- CO2	Total CO2	CH4	N2O	CO2e
Category	lb/day										lb/day					
Hauling	0.0000	0.0000	0.0000	0.0000	0.0000	0.0000	0.0000	0.0000	0.0000	0.0000		0.0000	0.0000	0.0000		0.0000
Vendor	0.0000	0.0000	0.0000	0.0000	0.0000	0.0000	0.0000	0.0000	0.0000	0.0000		0.0000	0.0000	0.0000		0.0000
Worker	0.0535	0.0329	0.4785	1.5400e-003	0.1677	1.2600e-003	0.1689	0.0445	1.1600e-003	0.0456		153.8517	153.8517	3.7600e-003		153.9458
Total	0.0535	0.0329	0.4785	1.5400e-003	0.1677	1.2600e-003	0.1689	0.0445	1.1600e-003	0.0456		153.8517	153.8517	3.7600e-003		153.9458

3.7 Architectural Coating - 2024

Unmitigated Construction On-Site

	ROG	NOx	CO	SO2	Fugitive PM10	Exhaust PM10	PM10 Total	Fugitive PM2.5	Exhaust PM2.5	PM2.5 Total	Bio- CO2	NBio- CO2	Total CO2	CH4	N2O	CO2e
Category	lb/day										lb/day					
Archit. Coating	236.4115					0.0000	0.0000		0.0000	0.0000			0.0000			0.0000
Off-Road	0.1808	1.2188	1.8101	2.9700e-003		0.0609	0.0609		0.0609	0.0609		281.4481	281.4481	0.0159		281.8443
Total	236.5923	1.2188	1.8101	2.9700e-003		0.0609	0.0609		0.0609	0.0609		281.4481	281.4481	0.0159		281.8443

Village South Specific Plan (Proposed) - Los Angeles-South Coast County, Summer

3.7 Architectural Coating - 2024

Unmitigated Construction Off-Site

	ROG	NOx	CO	SO2	Fugitive PM10	Exhaust PM10	PM10 Total	Fugitive PM2.5	Exhaust PM2.5	PM2.5 Total	Bio- CO2	NBio- CO2	Total CO2	CH4	N2O	CO2e
Category	lb/day										lb/day					
Hauling	0.0000	0.0000	0.0000	0.0000	0.0000	0.0000	0.0000	0.0000	0.0000	0.0000		0.0000	0.0000	0.0000		0.0000
Vendor	0.0000	0.0000	0.0000	0.0000	0.0000	0.0000	0.0000	0.0000	0.0000	0.0000		0.0000	0.0000	0.0000		0.0000
Worker	0.5707	0.3513	5.1044	0.0165	1.7884	0.0134	1.8018	0.4743	0.0123	0.4866		1,641.085 2	1,641.085 2	0.0401		1,642.088 6
Total	0.5707	0.3513	5.1044	0.0165	1.7884	0.0134	1.8018	0.4743	0.0123	0.4866		1,641.085 2	1,641.085 2	0.0401		1,642.088 6

Mitigated Construction On-Site

	ROG	NOx	CO	SO2	Fugitive PM10	Exhaust PM10	PM10 Total	Fugitive PM2.5	Exhaust PM2.5	PM2.5 Total	Bio- CO2	NBio- CO2	Total CO2	CH4	N2O	CO2e
Category	lb/day										lb/day					
Archit. Coating	236.4115					0.0000	0.0000		0.0000	0.0000			0.0000			0.0000
Off-Road	0.1808	1.2188	1.8101	2.9700e-003		0.0609	0.0609		0.0609	0.0609	0.0000	281.4481	281.4481	0.0159		281.8443
Total	236.5923	1.2188	1.8101	2.9700e-003		0.0609	0.0609		0.0609	0.0609	0.0000	281.4481	281.4481	0.0159		281.8443

Village South Specific Plan (Proposed) - Los Angeles-South Coast County, Summer

3.7 Architectural Coating - 2024

Mitigated Construction Off-Site

	ROG	NOx	CO	SO2	Fugitive PM10	Exhaust PM10	PM10 Total	Fugitive PM2.5	Exhaust PM2.5	PM2.5 Total	Bio- CO2	NBio- CO2	Total CO2	CH4	N2O	CO2e
Category	lb/day										lb/day					
Hauling	0.0000	0.0000	0.0000	0.0000	0.0000	0.0000	0.0000	0.0000	0.0000	0.0000		0.0000	0.0000	0.0000		0.0000
Vendor	0.0000	0.0000	0.0000	0.0000	0.0000	0.0000	0.0000	0.0000	0.0000	0.0000		0.0000	0.0000	0.0000		0.0000
Worker	0.5707	0.3513	5.1044	0.0165	1.7884	0.0134	1.8018	0.4743	0.0123	0.4866		1,641.085 2	1,641.085 2	0.0401		1,642.088 6
Total	0.5707	0.3513	5.1044	0.0165	1.7884	0.0134	1.8018	0.4743	0.0123	0.4866		1,641.085 2	1,641.085 2	0.0401		1,642.088 6

4.0 Operational Detail - Mobile

4.1 Mitigation Measures Mobile

Village South Specific Plan (Proposed) - Los Angeles-South Coast County, Summer

	ROG	NOx	CO	SO2	Fugitive PM10	Exhaust PM10	PM10 Total	Fugitive PM2.5	Exhaust PM2.5	PM2.5 Total	Bio- CO2	NBio- CO2	Total CO2	CH4	N2O	CO2e
Category	lb/day										lb/day					
Mitigated	9.8489	45.4304	114.8495	0.4917	45.9592	0.3360	46.2951	12.2950	0.3119	12.6070		50,306.6034	50,306.6034	2.1807		50,361.1208
Unmitigated	9.8489	45.4304	114.8495	0.4917	45.9592	0.3360	46.2951	12.2950	0.3119	12.6070		50,306.6034	50,306.6034	2.1807		50,361.1208

4.2 Trip Summary Information

Land Use	Average Daily Trip Rate			Unmitigated	Mitigated
	Weekday	Saturday	Sunday	Annual VMT	Annual VMT
Apartments Low Rise	145.75	154.25	154.00	506,227	506,227
Apartments Mid Rise	4,026.75	3,773.25	4075.50	13,660,065	13,660,065
General Office Building	288.45	62.55	31.05	706,812	706,812
High Turnover (Sit Down Restaurant)	2,368.80	2,873.52	2817.72	3,413,937	3,413,937
Hotel	192.00	187.50	160.00	445,703	445,703
Quality Restaurant	501.12	511.92	461.20	707,488	707,488
Regional Shopping Center	528.08	601.44	357.84	1,112,221	1,112,221
Total	8,050.95	8,164.43	8,057.31	20,552,452	20,552,452

4.3 Trip Type Information

Village South Specific Plan (Proposed) - Los Angeles-South Coast County, Summer

Land Use	Miles			Trip %			Trip Purpose %		
	H-W or C-W	H-S or C-C	H-O or C-NW	H-W or C-W	H-S or C-C	H-O or C-NW	Primary	Diverted	Pass-by
Apartments Low Rise	14.70	5.90	8.70	40.20	19.20	40.60	86	11	3
Apartments Mid Rise	14.70	5.90	8.70	40.20	19.20	40.60	86	11	3
General Office Building	16.60	8.40	6.90	33.00	48.00	19.00	77	19	4
High Turnover (Sit Down)	16.60	8.40	6.90	8.50	72.50	19.00	37	20	43
Hotel	16.60	8.40	6.90	19.40	61.60	19.00	58	38	4
Quality Restaurant	16.60	8.40	6.90	12.00	69.00	19.00	38	18	44
Regional Shopping Center	16.60	8.40	6.90	16.30	64.70	19.00	54	35	11

4.4 Fleet Mix

Land Use	LDA	LDT1	LDT2	MDV	LHD1	LHD2	MHD	HHD	OBUS	UBUS	MCY	SBUS	MH
Apartments Low Rise	0.543088	0.044216	0.209971	0.116369	0.014033	0.006332	0.021166	0.033577	0.002613	0.001817	0.005285	0.000712	0.000821
Apartments Mid Rise	0.543088	0.044216	0.209971	0.116369	0.014033	0.006332	0.021166	0.033577	0.002613	0.001817	0.005285	0.000712	0.000821
General Office Building	0.543088	0.044216	0.209971	0.116369	0.014033	0.006332	0.021166	0.033577	0.002613	0.001817	0.005285	0.000712	0.000821
High Turnover (Sit Down Restaurant)	0.543088	0.044216	0.209971	0.116369	0.014033	0.006332	0.021166	0.033577	0.002613	0.001817	0.005285	0.000712	0.000821
Hotel	0.543088	0.044216	0.209971	0.116369	0.014033	0.006332	0.021166	0.033577	0.002613	0.001817	0.005285	0.000712	0.000821
Quality Restaurant	0.543088	0.044216	0.209971	0.116369	0.014033	0.006332	0.021166	0.033577	0.002613	0.001817	0.005285	0.000712	0.000821
Regional Shopping Center	0.543088	0.044216	0.209971	0.116369	0.014033	0.006332	0.021166	0.033577	0.002613	0.001817	0.005285	0.000712	0.000821

5.0 Energy Detail

Historical Energy Use: N

5.1 Mitigation Measures Energy

Village South Specific Plan (Proposed) - Los Angeles-South Coast County, Summer

	ROG	NOx	CO	SO2	Fugitive PM10	Exhaust PM10	PM10 Total	Fugitive PM2.5	Exhaust PM2.5	PM2.5 Total	Bio- CO2	NBio- CO2	Total CO2	CH4	N2O	CO2e
Category	lb/day										lb/day					
NaturalGas Mitigated	0.7660	6.7462	4.2573	0.0418		0.5292	0.5292		0.5292	0.5292		8,355.9832	8,355.9832	0.1602	0.1532	8,405.6387
NaturalGas Unmitigated	0.7660	6.7462	4.2573	0.0418		0.5292	0.5292		0.5292	0.5292		8,355.9832	8,355.9832	0.1602	0.1532	8,405.6387

Village South Specific Plan (Proposed) - Los Angeles-South Coast County, Summer

5.2 Energy by Land Use - Natural Gas

Unmitigated

	Natural Gas Use	ROG	NOx	CO	SO2	Fugitive PM10	Exhaust PM10	PM10 Total	Fugitive PM2.5	Exhaust PM2.5	PM2.5 Total	Bio- CO2	NBio- CO2	Total CO2	CH4	N2O	CO2e
Land Use	kBTU/yr	lb/day										lb/day					
Apartments Low Rise	1119.16	0.0121	0.1031	0.0439	6.6000e-004		8.3400e-003	8.3400e-003		8.3400e-003	8.3400e-003		131.6662	131.6662	2.5200e-003	2.4100e-003	132.4486
Apartments Mid Rise	35784.3	0.3859	3.2978	1.4033	0.0211		0.2666	0.2666		0.2666	0.2666		4,209.9164	4,209.9164	0.0807	0.0772	4,234.9339
General Office Building	1283.42	0.0138	0.1258	0.1057	7.5000e-004		9.5600e-003	9.5600e-003		9.5600e-003	9.5600e-003		150.9911	150.9911	2.8900e-003	2.7700e-003	151.8884
High Turnover (Sit Down Restaurant)	22759.9	0.2455	2.2314	1.8743	0.0134		0.1696	0.1696		0.1696	0.1696		2,677.6342	2,677.6342	0.0513	0.0491	2,693.5460
Hotel	4769.72	0.0514	0.4676	0.3928	2.8100e-003		0.0355	0.0355		0.0355	0.0355		561.1436	561.1436	0.0108	0.0103	564.4782
Quality Restaurant	5057.75	0.0545	0.4959	0.4165	2.9800e-003		0.0377	0.0377		0.0377	0.0377		595.0298	595.0298	0.0114	0.0109	598.5658
Regional Shopping Center	251.616	2.7100e-003	0.0247	0.0207	1.5000e-004		1.8700e-003	1.8700e-003		1.8700e-003	1.8700e-003		29.6019	29.6019	5.7000e-004	5.4000e-004	29.7778
Total		0.7660	6.7463	4.2573	0.0418		0.5292	0.5292		0.5292	0.5292		8,355.9832	8,355.9832	0.1602	0.1532	8,405.6387

Village South Specific Plan (Proposed) - Los Angeles-South Coast County, Summer

5.2 Energy by Land Use - NaturalGas

Mitigated

	NaturalGas Use	ROG	NOx	CO	SO2	Fugitive PM10	Exhaust PM10	PM10 Total	Fugitive PM2.5	Exhaust PM2.5	PM2.5 Total	Bio- CO2	NBio- CO2	Total CO2	CH4	N2O	CO2e
Land Use	kBTU/yr	lb/day										lb/day					
Apartments Low Rise	1.11916	0.0121	0.1031	0.0439	6.6000e-004		8.3400e-003	8.3400e-003		8.3400e-003	8.3400e-003		131.6662	131.6662	2.5200e-003	2.4100e-003	132.4486
Apartments Mid Rise	35.7843	0.3859	3.2978	1.4033	0.0211		0.2666	0.2666		0.2666	0.2666		4,209.9164	4,209.9164	0.0807	0.0772	4,234.9339
General Office Building	1.28342	0.0138	0.1258	0.1057	7.5000e-004		9.5600e-003	9.5600e-003		9.5600e-003	9.5600e-003		150.9911	150.9911	2.8900e-003	2.7700e-003	151.8884
High Turnover (Sit Down Restaurant)	22.7599	0.2455	2.2314	1.8743	0.0134		0.1696	0.1696		0.1696	0.1696		2,677.6342	2,677.6342	0.0513	0.0491	2,693.5460
Hotel	4.76972	0.0514	0.4676	0.3928	2.8100e-003		0.0355	0.0355		0.0355	0.0355		561.1436	561.1436	0.0108	0.0103	564.4782
Quality Restaurant	5.05775	0.0545	0.4959	0.4165	2.9800e-003		0.0377	0.0377		0.0377	0.0377		595.0298	595.0298	0.0114	0.0109	598.5658
Regional Shopping Center	0.251616	2.7100e-003	0.0247	0.0207	1.5000e-004		1.8700e-003	1.8700e-003		1.8700e-003	1.8700e-003		29.6019	29.6019	5.7000e-004	5.4000e-004	29.7778
Total		0.7660	6.7463	4.2573	0.0418		0.5292	0.5292		0.5292	0.5292		8,355.9832	8,355.9832	0.1602	0.1532	8,405.6387

6.0 Area Detail

6.1 Mitigation Measures Area

Village South Specific Plan (Proposed) - Los Angeles-South Coast County, Summer

	ROG	NOx	CO	SO2	Fugitive PM10	Exhaust PM10	PM10 Total	Fugitive PM2.5	Exhaust PM2.5	PM2.5 Total	Bio- CO2	NBio- CO2	Total CO2	CH4	N2O	CO2e
Category	lb/day										lb/day					
Mitigated	30.5020	15.0496	88.4430	0.0944		1.5974	1.5974		1.5974	1.5974	0.0000	18,148.5950	18,148.5950	0.4874	0.3300	18,259.1192
Unmitigated	30.5020	15.0496	88.4430	0.0944		1.5974	1.5974		1.5974	1.5974	0.0000	18,148.5950	18,148.5950	0.4874	0.3300	18,259.1192

6.2 Area by SubCategory

Unmitigated

	ROG	NOx	CO	SO2	Fugitive PM10	Exhaust PM10	PM10 Total	Fugitive PM2.5	Exhaust PM2.5	PM2.5 Total	Bio- CO2	NBio- CO2	Total CO2	CH4	N2O	CO2e
SubCategory	lb/day										lb/day					
Architectural Coating	2.2670					0.0000	0.0000		0.0000	0.0000			0.0000			0.0000
Consumer Products	24.1085					0.0000	0.0000		0.0000	0.0000			0.0000			0.0000
Hearth	1.6500	14.1000	6.0000	0.0900		1.1400	1.1400		1.1400	1.1400	0.0000	18,000.0000	18,000.0000	0.3450	0.3300	18,106.9650
Landscaping	2.4766	0.9496	82.4430	4.3600e-003		0.4574	0.4574		0.4574	0.4574		148.5950	148.5950	0.1424		152.1542
Total	30.5020	15.0496	88.4430	0.0944		1.5974	1.5974		1.5974	1.5974	0.0000	18,148.5950	18,148.5950	0.4874	0.3300	18,259.1192

Village South Specific Plan (Proposed) - Los Angeles-South Coast County, Summer

6.2 Area by SubCategory

Mitigated

	ROG	NOx	CO	SO2	Fugitive PM10	Exhaust PM10	PM10 Total	Fugitive PM2.5	Exhaust PM2.5	PM2.5 Total	Bio- CO2	NBio- CO2	Total CO2	CH4	N2O	CO2e
SubCategory	lb/day										lb/day					
Architectural Coating	2.2670					0.0000	0.0000		0.0000	0.0000			0.0000			0.0000
Consumer Products	24.1085					0.0000	0.0000		0.0000	0.0000			0.0000			0.0000
Hearth	1.6500	14.1000	6.0000	0.0900		1.1400	1.1400		1.1400	1.1400	0.0000	18,000.0000	18,000.0000	0.3450	0.3300	18,106.9650
Landscaping	2.4766	0.9496	82.4430	4.3600e-003		0.4574	0.4574		0.4574	0.4574		148.5950	148.5950	0.1424		152.1542
Total	30.5020	15.0496	88.4430	0.0944		1.5974	1.5974		1.5974	1.5974	0.0000	18,148.5950	18,148.5950	0.4874	0.3300	18,259.1192

7.0 Water Detail

7.1 Mitigation Measures Water

8.0 Waste Detail

8.1 Mitigation Measures Waste

9.0 Operational Offroad

Equipment Type	Number	Hours/Day	Days/Year	Horse Power	Load Factor	Fuel Type
----------------	--------	-----------	-----------	-------------	-------------	-----------

10.0 Stationary Equipment

Village South Specific Plan (Proposed) - Los Angeles-South Coast County, Summer

Fire Pumps and Emergency Generators

Equipment Type	Number	Hours/Day	Hours/Year	Horse Power	Load Factor	Fuel Type
----------------	--------	-----------	------------	-------------	-------------	-----------

Boilers

Equipment Type	Number	Heat Input/Day	Heat Input/Year	Boiler Rating	Fuel Type
----------------	--------	----------------	-----------------	---------------	-----------

User Defined Equipment

Equipment Type	Number
----------------	--------

11.0 Vegetation

Village South Specific Plan (Proposed) - Los Angeles-South Coast County, Winter

Village South Specific Plan (Proposed)
Los Angeles-South Coast County, Winter

1.0 Project Characteristics

1.1 Land Usage

Land Uses	Size	Metric	Lot Acreage	Floor Surface Area	Population
General Office Building	45.00	1000sqft	1.03	45,000.00	0
High Turnover (Sit Down Restaurant)	36.00	1000sqft	0.83	36,000.00	0
Hotel	50.00	Room	1.67	72,600.00	0
Quality Restaurant	8.00	1000sqft	0.18	8,000.00	0
Apartments Low Rise	25.00	Dwelling Unit	1.56	25,000.00	72
Apartments Mid Rise	975.00	Dwelling Unit	25.66	975,000.00	2789
Regional Shopping Center	56.00	1000sqft	1.29	56,000.00	0

1.2 Other Project Characteristics

Urbanization	Urban	Wind Speed (m/s)	2.2	Precipitation Freq (Days)	33
Climate Zone	9			Operational Year	2028
Utility Company	Southern California Edison				
CO2 Intensity (lb/MW hr)	702.44	CH4 Intensity (lb/MW hr)	0.029	N2O Intensity (lb/MW hr)	0.006

1.3 User Entered Comments & Non-Default Data

Village South Specific Plan (Proposed) - Los Angeles-South Coast County, Winter

Project Characteristics - Consistent with the DEIR's model.

Land Use - See SWAPE comment regarding residential and retail land uses.

Construction Phase - See SWAPE comment regarding individual construction phase lengths.

Demolition - Consistent with the DEIR's model. See SWAPE comment regarding demolition.

Vehicle Trips - Saturday trips consistent with the DEIR's model. See SWAPE comment regarding weekday and Sunday trips.

Woodstoves - Woodstoves and wood-burning fireplaces consistent with the DEIR's model. See SWAPE comment regarding gas fireplaces.

Energy Use -

Construction Off-road Equipment Mitigation - See SWAPE comment on construction-related mitigation.

Area Mitigation - See SWAPE comment regarding operational mitigation measures.

Water Mitigation - See SWAPE comment regarding operational mitigation measures.

Table Name	Column Name	Default Value	New Value
tblFireplaces	FireplaceWoodMass	1,019.20	0.00
tblFireplaces	FireplaceWoodMass	1,019.20	0.00
tblFireplaces	NumberWood	1.25	0.00
tblFireplaces	NumberWood	48.75	0.00
tblVehicleTrips	ST_TR	7.16	6.17
tblVehicleTrips	ST_TR	6.39	3.87
tblVehicleTrips	ST_TR	2.46	1.39
tblVehicleTrips	ST_TR	158.37	79.82
tblVehicleTrips	ST_TR	8.19	3.75
tblVehicleTrips	ST_TR	94.36	63.99
tblVehicleTrips	ST_TR	49.97	10.74
tblVehicleTrips	SU_TR	6.07	6.16
tblVehicleTrips	SU_TR	5.86	4.18
tblVehicleTrips	SU_TR	1.05	0.69
tblVehicleTrips	SU_TR	131.84	78.27

Village South Specific Plan (Proposed) - Los Angeles-South Coast County, Winter

tblVehicleTrips	SU_TR	5.95	3.20
tblVehicleTrips	SU_TR	72.16	57.65
tblVehicleTrips	SU_TR	25.24	6.39
tblVehicleTrips	WD_TR	6.59	5.83
tblVehicleTrips	WD_TR	6.65	4.13
tblVehicleTrips	WD_TR	11.03	6.41
tblVehicleTrips	WD_TR	127.15	65.80
tblVehicleTrips	WD_TR	8.17	3.84
tblVehicleTrips	WD_TR	89.95	62.64
tblVehicleTrips	WD_TR	42.70	9.43
tblWoodstoves	NumberCatalytic	1.25	0.00
tblWoodstoves	NumberCatalytic	48.75	0.00
tblWoodstoves	NumberNoncatalytic	1.25	0.00
tblWoodstoves	NumberNoncatalytic	48.75	0.00
tblWoodstoves	WoodstoveDayYear	25.00	0.00
tblWoodstoves	WoodstoveDayYear	25.00	0.00
tblWoodstoves	WoodstoveWoodMass	999.60	0.00
tblWoodstoves	WoodstoveWoodMass	999.60	0.00

2.0 Emissions Summary

Village South Specific Plan (Proposed) - Los Angeles-South Coast County, Winter

2.1 Overall Construction (Maximum Daily Emission)

Unmitigated Construction

	ROG	NOx	CO	SO2	Fugitive PM10	Exhaust PM10	PM10 Total	Fugitive PM2.5	Exhaust PM2.5	PM2.5 Total	Bio- CO2	NBio- CO2	Total CO2	CH4	N2O	CO2e
Year	lb/day										lb/day					
2021	4.2865	46.4651	31.6150	0.0642	18.2675	2.0461	20.3135	9.9840	1.8824	11.8664	0.0000	6,221.4937	6,221.4937	1.9491	0.0000	6,270.2214
2022	5.7218	38.9024	47.3319	0.1455	9.8688	1.6366	10.7736	3.6558	1.5057	5.1615	0.0000	14,630.3099	14,630.3099	1.9499	0.0000	14,657.2663
2023	5.2705	26.4914	44.5936	0.1413	9.8688	0.7800	10.6488	2.6381	0.7328	3.3708	0.0000	14,210.3424	14,210.3424	1.0230	0.0000	14,235.9160
2024	237.2328	9.5610	15.0611	0.0243	1.7884	0.4698	1.8628	0.4743	0.4322	0.5476	0.0000	2,352.4178	2,352.4178	0.7175	0.0000	2,370.3550
Maximum	237.2328	46.4651	47.3319	0.1455	18.2675	2.0461	20.3135	9.9840	1.8824	11.8664	0.0000	14,630.3099	14,630.3099	1.9499	0.0000	14,657.2663

Village South Specific Plan (Proposed) - Los Angeles-South Coast County, Winter

2.2 Overall Operational

Unmitigated Operational

	ROG	NOx	CO	SO2	Fugitive PM10	Exhaust PM10	PM10 Total	Fugitive PM2.5	Exhaust PM2.5	PM2.5 Total	Bio- CO2	NBio- CO2	Total CO2	CH4	N2O	CO2e
Category	lb/day										lb/day					
Area	30.5020	15.0496	88.4430	0.0944		1.5974	1.5974		1.5974	1.5974	0.0000	18,148.59 50	18,148.59 50	0.4874	0.3300	18,259.11 92
Energy	0.7660	6.7462	4.2573	0.0418		0.5292	0.5292		0.5292	0.5292		8,355.983 2	8,355.983 2	0.1602	0.1532	8,405.638 7
Mobile	9.5233	45.9914	110.0422	0.4681	45.9592	0.3373	46.2965	12.2950	0.3132	12.6083		47,917.80 05	47,917.80 05	2.1953		47,972.68 39
Total	40.7912	67.7872	202.7424	0.6043	45.9592	2.4640	48.4231	12.2950	2.4399	14.7349	0.0000	74,422.37 87	74,422.37 87	2.8429	0.4832	74,637.44 17

Mitigated Operational

	ROG	NOx	CO	SO2	Fugitive PM10	Exhaust PM10	PM10 Total	Fugitive PM2.5	Exhaust PM2.5	PM2.5 Total	Bio- CO2	NBio- CO2	Total CO2	CH4	N2O	CO2e
Category	lb/day										lb/day					
Area	30.5020	15.0496	88.4430	0.0944		1.5974	1.5974		1.5974	1.5974	0.0000	18,148.59 50	18,148.59 50	0.4874	0.3300	18,259.11 92
Energy	0.7660	6.7462	4.2573	0.0418		0.5292	0.5292		0.5292	0.5292		8,355.983 2	8,355.983 2	0.1602	0.1532	8,405.638 7
Mobile	9.5233	45.9914	110.0422	0.4681	45.9592	0.3373	46.2965	12.2950	0.3132	12.6083		47,917.80 05	47,917.80 05	2.1953		47,972.68 39
Total	40.7912	67.7872	202.7424	0.6043	45.9592	2.4640	48.4231	12.2950	2.4399	14.7349	0.0000	74,422.37 87	74,422.37 87	2.8429	0.4832	74,637.44 17

Village South Specific Plan (Proposed) - Los Angeles-South Coast County, Winter

	ROG	NOx	CO	SO2	Fugitive PM10	Exhaust PM10	PM10 Total	Fugitive PM2.5	Exhaust PM2.5	PM2.5 Total	Bio- CO2	NBio-CO2	Total CO2	CH4	N2O	CO2e
Percent Reduction	0.00	0.00	0.00	0.00	0.00	0.00	0.00	0.00	0.00	0.00	0.00	0.00	0.00	0.00	0.00	0.00

3.0 Construction Detail

Construction Phase

Phase Number	Phase Name	Phase Type	Start Date	End Date	Num Days Week	Num Days	Phase Description
1	Demolition	Demolition	9/1/2021	10/12/2021	5	30	
2	Site Preparation	Site Preparation	10/13/2021	11/9/2021	5	20	
3	Grading	Grading	11/10/2021	1/11/2022	5	45	
4	Building Construction	Building Construction	1/12/2022	12/12/2023	5	500	
5	Paving	Paving	12/13/2023	1/30/2024	5	35	
6	Architectural Coating	Architectural Coating	1/31/2024	3/19/2024	5	35	

Acres of Grading (Site Preparation Phase): 0

Acres of Grading (Grading Phase): 112.5

Acres of Paving: 0

Residential Indoor: 2,025,000; Residential Outdoor: 675,000; Non-Residential Indoor: 326,400; Non-Residential Outdoor: 108,800; Striped Parking Area: 0 (Architectural Coating – sqft)

OffRoad Equipment

Village South Specific Plan (Proposed) - Los Angeles-South Coast County, Winter

Phase Name	Offroad Equipment Type	Amount	Usage Hours	Horse Power	Load Factor
Demolition	Concrete/Industrial Saws	1	8.00	81	0.73
Demolition	Excavators	3	8.00	158	0.38
Demolition	Rubber Tired Dozers	2	8.00	247	0.40
Site Preparation	Rubber Tired Dozers	3	8.00	247	0.40
Site Preparation	Tractors/Loaders/Backhoes	4	8.00	97	0.37
Grading	Excavators	2	8.00	158	0.38
Grading	Graders	1	8.00	187	0.41
Grading	Rubber Tired Dozers	1	8.00	247	0.40
Grading	Scrapers	2	8.00	367	0.48
Grading	Tractors/Loaders/Backhoes	2	8.00	97	0.37
Building Construction	Cranes	1	7.00	231	0.29
Building Construction	Forklifts	3	8.00	89	0.20
Building Construction	Generator Sets	1	8.00	84	0.74
Building Construction	Tractors/Loaders/Backhoes	3	7.00	97	0.37
Building Construction	Welders	1	8.00	46	0.45
Paving	Pavers	2	8.00	130	0.42
Paving	Paving Equipment	2	8.00	132	0.36
Paving	Rollers	2	8.00	80	0.38
Architectural Coating	Air Compressors	1	6.00	78	0.48

Trips and VMT

Village South Specific Plan (Proposed) - Los Angeles-South Coast County, Winter

Phase Name	Offroad Equipment Count	Worker Trip Number	Vendor Trip Number	Hauling Trip Number	Worker Trip Length	Vendor Trip Length	Hauling Trip Length	Worker Vehicle Class	Vendor Vehicle Class	Hauling Vehicle Class
Demolition	6	15.00	0.00	458.00	14.70	6.90	20.00	LD_Mix	HDT_Mix	HHDT
Site Preparation	7	18.00	0.00	0.00	14.70	6.90	20.00	LD_Mix	HDT_Mix	HHDT
Grading	8	20.00	0.00	0.00	14.70	6.90	20.00	LD_Mix	HDT_Mix	HHDT
Building Construction	9	801.00	143.00	0.00	14.70	6.90	20.00	LD_Mix	HDT_Mix	HHDT
Paving	6	15.00	0.00	0.00	14.70	6.90	20.00	LD_Mix	HDT_Mix	HHDT
Architectural Coating	1	160.00	0.00	0.00	14.70	6.90	20.00	LD_Mix	HDT_Mix	HHDT

3.1 Mitigation Measures Construction

3.2 Demolition - 2021

Unmitigated Construction On-Site

	ROG	NOx	CO	SO2	Fugitive PM10	Exhaust PM10	PM10 Total	Fugitive PM2.5	Exhaust PM2.5	PM2.5 Total	Bio- CO2	NBio- CO2	Total CO2	CH4	N2O	CO2e
Category	lb/day										lb/day					
Fugitive Dust					3.3074	0.0000	3.3074	0.5008	0.0000	0.5008			0.0000			0.0000
Off-Road	3.1651	31.4407	21.5650	0.0388		1.5513	1.5513		1.4411	1.4411		3,747.9449	3,747.9449	1.0549		3,774.3174
Total	3.1651	31.4407	21.5650	0.0388	3.3074	1.5513	4.8588	0.5008	1.4411	1.9419		3,747.9449	3,747.9449	1.0549		3,774.3174

Village South Specific Plan (Proposed) - Los Angeles-South Coast County, Winter

3.2 Demolition - 2021

Unmitigated Construction Off-Site

	ROG	NOx	CO	SO2	Fugitive PM10	Exhaust PM10	PM10 Total	Fugitive PM2.5	Exhaust PM2.5	PM2.5 Total	Bio- CO2	NBio- CO2	Total CO2	CH4	N2O	CO2e
Category	lb/day										lb/day					
Hauling	0.1304	4.1454	1.0182	0.0117	0.2669	0.0128	0.2797	0.0732	0.0122	0.0854		1,269.8555	1,269.8555	0.0908		1,272.1252
Vendor	0.0000	0.0000	0.0000	0.0000	0.0000	0.0000	0.0000	0.0000	0.0000	0.0000		0.0000	0.0000	0.0000		0.0000
Worker	0.0715	0.0489	0.5524	1.6100e-003	0.1677	1.3500e-003	0.1690	0.0445	1.2500e-003	0.0457		160.8377	160.8377	4.7300e-003		160.9560
Total	0.2019	4.1943	1.5706	0.0133	0.4346	0.0141	0.4487	0.1176	0.0135	0.1311		1,430.6932	1,430.6932	0.0955		1,433.0812

Mitigated Construction On-Site

	ROG	NOx	CO	SO2	Fugitive PM10	Exhaust PM10	PM10 Total	Fugitive PM2.5	Exhaust PM2.5	PM2.5 Total	Bio- CO2	NBio- CO2	Total CO2	CH4	N2O	CO2e
Category	lb/day										lb/day					
Fugitive Dust					3.3074	0.0000	3.3074	0.5008	0.0000	0.5008			0.0000			0.0000
Off-Road	3.1651	31.4407	21.5650	0.0388		1.5513	1.5513		1.4411	1.4411	0.0000	3,747.9449	3,747.9449	1.0549		3,774.3174
Total	3.1651	31.4407	21.5650	0.0388	3.3074	1.5513	4.8588	0.5008	1.4411	1.9419	0.0000	3,747.9449	3,747.9449	1.0549		3,774.3174

Village South Specific Plan (Proposed) - Los Angeles-South Coast County, Winter

3.2 Demolition - 2021

Mitigated Construction Off-Site

	ROG	NOx	CO	SO2	Fugitive PM10	Exhaust PM10	PM10 Total	Fugitive PM2.5	Exhaust PM2.5	PM2.5 Total	Bio- CO2	NBio- CO2	Total CO2	CH4	N2O	CO2e
Category	lb/day										lb/day					
Hauling	0.1304	4.1454	1.0182	0.0117	0.2669	0.0128	0.2797	0.0732	0.0122	0.0854		1,269.8555	1,269.8555	0.0908		1,272.1252
Vendor	0.0000	0.0000	0.0000	0.0000	0.0000	0.0000	0.0000	0.0000	0.0000	0.0000		0.0000	0.0000	0.0000		0.0000
Worker	0.0715	0.0489	0.5524	1.6100e-003	0.1677	1.3500e-003	0.1690	0.0445	1.2500e-003	0.0457		160.8377	160.8377	4.7300e-003		160.9560
Total	0.2019	4.1943	1.5706	0.0133	0.4346	0.0141	0.4487	0.1176	0.0135	0.1311		1,430.6932	1,430.6932	0.0955		1,433.0812

3.3 Site Preparation - 2021

Unmitigated Construction On-Site

	ROG	NOx	CO	SO2	Fugitive PM10	Exhaust PM10	PM10 Total	Fugitive PM2.5	Exhaust PM2.5	PM2.5 Total	Bio- CO2	NBio- CO2	Total CO2	CH4	N2O	CO2e
Category	lb/day										lb/day					
Fugitive Dust					18.0663	0.0000	18.0663	9.9307	0.0000	9.9307			0.0000			0.0000
Off-Road	3.8882	40.4971	21.1543	0.0380		2.0445	2.0445		1.8809	1.8809		3,685.6569	3,685.6569	1.1920		3,715.4573
Total	3.8882	40.4971	21.1543	0.0380	18.0663	2.0445	20.1107	9.9307	1.8809	11.8116		3,685.6569	3,685.6569	1.1920		3,715.4573

Village South Specific Plan (Proposed) - Los Angeles-South Coast County, Winter

3.3 Site Preparation - 2021

Unmitigated Construction Off-Site

	ROG	NOx	CO	SO2	Fugitive PM10	Exhaust PM10	PM10 Total	Fugitive PM2.5	Exhaust PM2.5	PM2.5 Total	Bio- CO2	NBio- CO2	Total CO2	CH4	N2O	CO2e
Category	lb/day										lb/day					
Hauling	0.0000	0.0000	0.0000	0.0000	0.0000	0.0000	0.0000	0.0000	0.0000	0.0000		0.0000	0.0000	0.0000		0.0000
Vendor	0.0000	0.0000	0.0000	0.0000	0.0000	0.0000	0.0000	0.0000	0.0000	0.0000		0.0000	0.0000	0.0000		0.0000
Worker	0.0858	0.0587	0.6629	1.9400e-003	0.2012	1.6300e-003	0.2028	0.0534	1.5000e-003	0.0549		193.0052	193.0052	5.6800e-003		193.1472
Total	0.0858	0.0587	0.6629	1.9400e-003	0.2012	1.6300e-003	0.2028	0.0534	1.5000e-003	0.0549		193.0052	193.0052	5.6800e-003		193.1472

Mitigated Construction On-Site

	ROG	NOx	CO	SO2	Fugitive PM10	Exhaust PM10	PM10 Total	Fugitive PM2.5	Exhaust PM2.5	PM2.5 Total	Bio- CO2	NBio- CO2	Total CO2	CH4	N2O	CO2e
Category	lb/day										lb/day					
Fugitive Dust					18.0663	0.0000	18.0663	9.9307	0.0000	9.9307			0.0000			0.0000
Off-Road	3.8882	40.4971	21.1543	0.0380		2.0445	2.0445		1.8809	1.8809	0.0000	3,685.6569	3,685.6569	1.1920		3,715.4573
Total	3.8882	40.4971	21.1543	0.0380	18.0663	2.0445	20.1107	9.9307	1.8809	11.8116	0.0000	3,685.6569	3,685.6569	1.1920		3,715.4573

Village South Specific Plan (Proposed) - Los Angeles-South Coast County, Winter

3.3 Site Preparation - 2021

Mitigated Construction Off-Site

	ROG	NOx	CO	SO2	Fugitive PM10	Exhaust PM10	PM10 Total	Fugitive PM2.5	Exhaust PM2.5	PM2.5 Total	Bio- CO2	NBio- CO2	Total CO2	CH4	N2O	CO2e
Category	lb/day										lb/day					
Hauling	0.0000	0.0000	0.0000	0.0000	0.0000	0.0000	0.0000	0.0000	0.0000	0.0000		0.0000	0.0000	0.0000		0.0000
Vendor	0.0000	0.0000	0.0000	0.0000	0.0000	0.0000	0.0000	0.0000	0.0000	0.0000		0.0000	0.0000	0.0000		0.0000
Worker	0.0858	0.0587	0.6629	1.9400e-003	0.2012	1.6300e-003	0.2028	0.0534	1.5000e-003	0.0549		193.0052	193.0052	5.6800e-003		193.1472
Total	0.0858	0.0587	0.6629	1.9400e-003	0.2012	1.6300e-003	0.2028	0.0534	1.5000e-003	0.0549		193.0052	193.0052	5.6800e-003		193.1472

3.4 Grading - 2021

Unmitigated Construction On-Site

	ROG	NOx	CO	SO2	Fugitive PM10	Exhaust PM10	PM10 Total	Fugitive PM2.5	Exhaust PM2.5	PM2.5 Total	Bio- CO2	NBio- CO2	Total CO2	CH4	N2O	CO2e
Category	lb/day										lb/day					
Fugitive Dust					8.6733	0.0000	8.6733	3.5965	0.0000	3.5965			0.0000			0.0000
Off-Road	4.1912	46.3998	30.8785	0.0620		1.9853	1.9853		1.8265	1.8265		6,007.0434	6,007.0434	1.9428		6,055.6134
Total	4.1912	46.3998	30.8785	0.0620	8.6733	1.9853	10.6587	3.5965	1.8265	5.4230		6,007.0434	6,007.0434	1.9428		6,055.6134

Village South Specific Plan (Proposed) - Los Angeles-South Coast County, Winter

3.4 Grading - 2021

Unmitigated Construction Off-Site

	ROG	NOx	CO	SO2	Fugitive PM10	Exhaust PM10	PM10 Total	Fugitive PM2.5	Exhaust PM2.5	PM2.5 Total	Bio- CO2	NBio- CO2	Total CO2	CH4	N2O	CO2e
Category	lb/day										lb/day					
Hauling	0.0000	0.0000	0.0000	0.0000	0.0000	0.0000	0.0000	0.0000	0.0000	0.0000		0.0000	0.0000	0.0000		0.0000
Vendor	0.0000	0.0000	0.0000	0.0000	0.0000	0.0000	0.0000	0.0000	0.0000	0.0000		0.0000	0.0000	0.0000		0.0000
Worker	0.0954	0.0652	0.7365	2.1500e-003	0.2236	1.8100e-003	0.2254	0.0593	1.6600e-003	0.0610		214.4502	214.4502	6.3100e-003		214.6080
Total	0.0954	0.0652	0.7365	2.1500e-003	0.2236	1.8100e-003	0.2254	0.0593	1.6600e-003	0.0610		214.4502	214.4502	6.3100e-003		214.6080

Mitigated Construction On-Site

	ROG	NOx	CO	SO2	Fugitive PM10	Exhaust PM10	PM10 Total	Fugitive PM2.5	Exhaust PM2.5	PM2.5 Total	Bio- CO2	NBio- CO2	Total CO2	CH4	N2O	CO2e
Category	lb/day										lb/day					
Fugitive Dust					8.6733	0.0000	8.6733	3.5965	0.0000	3.5965			0.0000			0.0000
Off-Road	4.1912	46.3998	30.8785	0.0620		1.9853	1.9853		1.8265	1.8265	0.0000	6,007.0434	6,007.0434	1.9428		6,055.6134
Total	4.1912	46.3998	30.8785	0.0620	8.6733	1.9853	10.6587	3.5965	1.8265	5.4230	0.0000	6,007.0434	6,007.0434	1.9428		6,055.6134

Village South Specific Plan (Proposed) - Los Angeles-South Coast County, Winter

3.4 Grading - 2021

Mitigated Construction Off-Site

	ROG	NOx	CO	SO2	Fugitive PM10	Exhaust PM10	PM10 Total	Fugitive PM2.5	Exhaust PM2.5	PM2.5 Total	Bio- CO2	NBio- CO2	Total CO2	CH4	N2O	CO2e
Category	lb/day										lb/day					
Hauling	0.0000	0.0000	0.0000	0.0000	0.0000	0.0000	0.0000	0.0000	0.0000	0.0000		0.0000	0.0000	0.0000		0.0000
Vendor	0.0000	0.0000	0.0000	0.0000	0.0000	0.0000	0.0000	0.0000	0.0000	0.0000		0.0000	0.0000	0.0000		0.0000
Worker	0.0954	0.0652	0.7365	2.1500e-003	0.2236	1.8100e-003	0.2254	0.0593	1.6600e-003	0.0610		214.4502	214.4502	6.3100e-003		214.6080
Total	0.0954	0.0652	0.7365	2.1500e-003	0.2236	1.8100e-003	0.2254	0.0593	1.6600e-003	0.0610		214.4502	214.4502	6.3100e-003		214.6080

3.4 Grading - 2022

Unmitigated Construction On-Site

	ROG	NOx	CO	SO2	Fugitive PM10	Exhaust PM10	PM10 Total	Fugitive PM2.5	Exhaust PM2.5	PM2.5 Total	Bio- CO2	NBio- CO2	Total CO2	CH4	N2O	CO2e
Category	lb/day										lb/day					
Fugitive Dust					8.6733	0.0000	8.6733	3.5965	0.0000	3.5965			0.0000			0.0000
Off-Road	3.6248	38.8435	29.0415	0.0621		1.6349	1.6349		1.5041	1.5041		6,011.4105	6,011.4105	1.9442		6,060.0158
Total	3.6248	38.8435	29.0415	0.0621	8.6733	1.6349	10.3082	3.5965	1.5041	5.1006		6,011.4105	6,011.4105	1.9442		6,060.0158

Village South Specific Plan (Proposed) - Los Angeles-South Coast County, Winter

3.4 Grading - 2022

Unmitigated Construction Off-Site

	ROG	NOx	CO	SO2	Fugitive PM10	Exhaust PM10	PM10 Total	Fugitive PM2.5	Exhaust PM2.5	PM2.5 Total	Bio- CO2	NBio- CO2	Total CO2	CH4	N2O	CO2e
Category	lb/day										lb/day					
Hauling	0.0000	0.0000	0.0000	0.0000	0.0000	0.0000	0.0000	0.0000	0.0000	0.0000		0.0000	0.0000	0.0000		0.0000
Vendor	0.0000	0.0000	0.0000	0.0000	0.0000	0.0000	0.0000	0.0000	0.0000	0.0000		0.0000	0.0000	0.0000		0.0000
Worker	0.0896	0.0589	0.6784	2.0800e-003	0.2236	1.7500e-003	0.2253	0.0593	1.6100e-003	0.0609		206.9139	206.9139	5.7000e-003		207.0563
Total	0.0896	0.0589	0.6784	2.0800e-003	0.2236	1.7500e-003	0.2253	0.0593	1.6100e-003	0.0609		206.9139	206.9139	5.7000e-003		207.0563

Mitigated Construction On-Site

	ROG	NOx	CO	SO2	Fugitive PM10	Exhaust PM10	PM10 Total	Fugitive PM2.5	Exhaust PM2.5	PM2.5 Total	Bio- CO2	NBio- CO2	Total CO2	CH4	N2O	CO2e
Category	lb/day										lb/day					
Fugitive Dust					8.6733	0.0000	8.6733	3.5965	0.0000	3.5965			0.0000			0.0000
Off-Road	3.6248	38.8435	29.0415	0.0621		1.6349	1.6349		1.5041	1.5041	0.0000	6,011.4105	6,011.4105	1.9442		6,060.0158
Total	3.6248	38.8435	29.0415	0.0621	8.6733	1.6349	10.3082	3.5965	1.5041	5.1006	0.0000	6,011.4105	6,011.4105	1.9442		6,060.0158

Village South Specific Plan (Proposed) - Los Angeles-South Coast County, Winter

3.4 Grading - 2022

Mitigated Construction Off-Site

	ROG	NOx	CO	SO2	Fugitive PM10	Exhaust PM10	PM10 Total	Fugitive PM2.5	Exhaust PM2.5	PM2.5 Total	Bio- CO2	NBio- CO2	Total CO2	CH4	N2O	CO2e
Category	lb/day										lb/day					
Hauling	0.0000	0.0000	0.0000	0.0000	0.0000	0.0000	0.0000	0.0000	0.0000	0.0000		0.0000	0.0000	0.0000		0.0000
Vendor	0.0000	0.0000	0.0000	0.0000	0.0000	0.0000	0.0000	0.0000	0.0000	0.0000		0.0000	0.0000	0.0000		0.0000
Worker	0.0896	0.0589	0.6784	2.0800e-003	0.2236	1.7500e-003	0.2253	0.0593	1.6100e-003	0.0609		206.9139	206.9139	5.7000e-003		207.0563
Total	0.0896	0.0589	0.6784	2.0800e-003	0.2236	1.7500e-003	0.2253	0.0593	1.6100e-003	0.0609		206.9139	206.9139	5.7000e-003		207.0563

3.5 Building Construction - 2022

Unmitigated Construction On-Site

	ROG	NOx	CO	SO2	Fugitive PM10	Exhaust PM10	PM10 Total	Fugitive PM2.5	Exhaust PM2.5	PM2.5 Total	Bio- CO2	NBio- CO2	Total CO2	CH4	N2O	CO2e
Category	lb/day										lb/day					
Off-Road	1.7062	15.6156	16.3634	0.0269		0.8090	0.8090		0.7612	0.7612		2,554.3336	2,554.3336	0.6120		2,569.6322
Total	1.7062	15.6156	16.3634	0.0269		0.8090	0.8090		0.7612	0.7612		2,554.3336	2,554.3336	0.6120		2,569.6322

Village South Specific Plan (Proposed) - Los Angeles-South Coast County, Winter

3.5 Building Construction - 2022

Unmitigated Construction Off-Site

	ROG	NOx	CO	SO2	Fugitive PM10	Exhaust PM10	PM10 Total	Fugitive PM2.5	Exhaust PM2.5	PM2.5 Total	Bio- CO2	NBio- CO2	Total CO2	CH4	N2O	CO2e
Category	lb/day										lb/day					
Hauling	0.0000	0.0000	0.0000	0.0000	0.0000	0.0000	0.0000	0.0000	0.0000	0.0000		0.0000	0.0000	0.0000		0.0000
Vendor	0.4284	13.1673	3.8005	0.0354	0.9155	0.0256	0.9412	0.2636	0.0245	0.2881		3,789.0750	3,789.0750	0.2381		3,795.0283
Worker	3.5872	2.3593	27.1680	0.0832	8.9533	0.0701	9.0234	2.3745	0.0646	2.4390		8,286.9013	8,286.9013	0.2282		8,292.6058
Total	4.0156	15.5266	30.9685	0.1186	9.8688	0.0957	9.9645	2.6381	0.0891	2.7271		12,075.9763	12,075.9763	0.4663		12,087.6341

Mitigated Construction On-Site

	ROG	NOx	CO	SO2	Fugitive PM10	Exhaust PM10	PM10 Total	Fugitive PM2.5	Exhaust PM2.5	PM2.5 Total	Bio- CO2	NBio- CO2	Total CO2	CH4	N2O	CO2e
Category	lb/day										lb/day					
Off-Road	1.7062	15.6156	16.3634	0.0269		0.8090	0.8090		0.7612	0.7612	0.0000	2,554.3336	2,554.3336	0.6120		2,569.6322
Total	1.7062	15.6156	16.3634	0.0269		0.8090	0.8090		0.7612	0.7612	0.0000	2,554.3336	2,554.3336	0.6120		2,569.6322

Village South Specific Plan (Proposed) - Los Angeles-South Coast County, Winter

3.5 Building Construction - 2022

Mitigated Construction Off-Site

	ROG	NOx	CO	SO2	Fugitive PM10	Exhaust PM10	PM10 Total	Fugitive PM2.5	Exhaust PM2.5	PM2.5 Total	Bio- CO2	NBio- CO2	Total CO2	CH4	N2O	CO2e
Category	lb/day										lb/day					
Hauling	0.0000	0.0000	0.0000	0.0000	0.0000	0.0000	0.0000	0.0000	0.0000	0.0000		0.0000	0.0000	0.0000		0.0000
Vendor	0.4284	13.1673	3.8005	0.0354	0.9155	0.0256	0.9412	0.2636	0.0245	0.2881		3,789.0750	3,789.0750	0.2381		3,795.0283
Worker	3.5872	2.3593	27.1680	0.0832	8.9533	0.0701	9.0234	2.3745	0.0646	2.4390		8,286.9013	8,286.9013	0.2282		8,292.6058
Total	4.0156	15.5266	30.9685	0.1186	9.8688	0.0957	9.9645	2.6381	0.0891	2.7271		12,075.9763	12,075.9763	0.4663		12,087.6341

3.5 Building Construction - 2023

Unmitigated Construction On-Site

	ROG	NOx	CO	SO2	Fugitive PM10	Exhaust PM10	PM10 Total	Fugitive PM2.5	Exhaust PM2.5	PM2.5 Total	Bio- CO2	NBio- CO2	Total CO2	CH4	N2O	CO2e
Category	lb/day										lb/day					
Off-Road	1.5728	14.3849	16.2440	0.0269		0.6997	0.6997		0.6584	0.6584		2,555.2099	2,555.2099	0.6079		2,570.4061
Total	1.5728	14.3849	16.2440	0.0269		0.6997	0.6997		0.6584	0.6584		2,555.2099	2,555.2099	0.6079		2,570.4061

Village South Specific Plan (Proposed) - Los Angeles-South Coast County, Winter

3.5 Building Construction - 2023

Unmitigated Construction Off-Site

	ROG	NOx	CO	SO2	Fugitive PM10	Exhaust PM10	PM10 Total	Fugitive PM2.5	Exhaust PM2.5	PM2.5 Total	Bio- CO2	NBio- CO2	Total CO2	CH4	N2O	CO2e
Category	lb/day										lb/day					
Hauling	0.0000	0.0000	0.0000	0.0000	0.0000	0.0000	0.0000	0.0000	0.0000	0.0000		0.0000	0.0000	0.0000		0.0000
Vendor	0.3183	9.9726	3.3771	0.0343	0.9156	0.0122	0.9277	0.2636	0.0116	0.2752		3,671.4007	3,671.4007	0.2096		3,676.6417
Worker	3.3795	2.1338	24.9725	0.0801	8.9533	0.0681	9.0214	2.3745	0.0627	2.4372		7,983.7318	7,983.7318	0.2055		7,988.8683
Total	3.6978	12.1065	28.3496	0.1144	9.8688	0.0803	9.9491	2.6381	0.0743	2.7124		11,655.1325	11,655.1325	0.4151		11,665.5099

Mitigated Construction On-Site

	ROG	NOx	CO	SO2	Fugitive PM10	Exhaust PM10	PM10 Total	Fugitive PM2.5	Exhaust PM2.5	PM2.5 Total	Bio- CO2	NBio- CO2	Total CO2	CH4	N2O	CO2e
Category	lb/day										lb/day					
Off-Road	1.5728	14.3849	16.2440	0.0269		0.6997	0.6997		0.6584	0.6584	0.0000	2,555.2099	2,555.2099	0.6079		2,570.4061
Total	1.5728	14.3849	16.2440	0.0269		0.6997	0.6997		0.6584	0.6584	0.0000	2,555.2099	2,555.2099	0.6079		2,570.4061

Village South Specific Plan (Proposed) - Los Angeles-South Coast County, Winter

3.5 Building Construction - 2023

Mitigated Construction Off-Site

	ROG	NOx	CO	SO2	Fugitive PM10	Exhaust PM10	PM10 Total	Fugitive PM2.5	Exhaust PM2.5	PM2.5 Total	Bio- CO2	NBio- CO2	Total CO2	CH4	N2O	CO2e
Category	lb/day										lb/day					
Hauling	0.0000	0.0000	0.0000	0.0000	0.0000	0.0000	0.0000	0.0000	0.0000	0.0000		0.0000	0.0000	0.0000		0.0000
Vendor	0.3183	9.9726	3.3771	0.0343	0.9156	0.0122	0.9277	0.2636	0.0116	0.2752		3,671.400 7	3,671.400 7	0.2096		3,676.641 7
Worker	3.3795	2.1338	24.9725	0.0801	8.9533	0.0681	9.0214	2.3745	0.0627	2.4372		7,983.731 8	7,983.731 8	0.2055		7,988.868 3
Total	3.6978	12.1065	28.3496	0.1144	9.8688	0.0803	9.9491	2.6381	0.0743	2.7124		11,655.13 25	11,655.13 25	0.4151		11,665.50 99

3.6 Paving - 2023

Unmitigated Construction On-Site

	ROG	NOx	CO	SO2	Fugitive PM10	Exhaust PM10	PM10 Total	Fugitive PM2.5	Exhaust PM2.5	PM2.5 Total	Bio- CO2	NBio- CO2	Total CO2	CH4	N2O	CO2e
Category	lb/day										lb/day					
Off-Road	1.0327	10.1917	14.5842	0.0228		0.5102	0.5102		0.4694	0.4694		2,207.584 1	2,207.584 1	0.7140		2,225.433 6
Paving	0.0000					0.0000	0.0000		0.0000	0.0000			0.0000			0.0000
Total	1.0327	10.1917	14.5842	0.0228		0.5102	0.5102		0.4694	0.4694		2,207.584 1	2,207.584 1	0.7140		2,225.433 6

Village South Specific Plan (Proposed) - Los Angeles-South Coast County, Winter

3.6 Paving - 2023

Unmitigated Construction Off-Site

	ROG	NOx	CO	SO2	Fugitive PM10	Exhaust PM10	PM10 Total	Fugitive PM2.5	Exhaust PM2.5	PM2.5 Total	Bio- CO2	NBio- CO2	Total CO2	CH4	N2O	CO2e
Category	lb/day										lb/day					
Hauling	0.0000	0.0000	0.0000	0.0000	0.0000	0.0000	0.0000	0.0000	0.0000	0.0000		0.0000	0.0000	0.0000		0.0000
Vendor	0.0000	0.0000	0.0000	0.0000	0.0000	0.0000	0.0000	0.0000	0.0000	0.0000		0.0000	0.0000	0.0000		0.0000
Worker	0.0633	0.0400	0.4677	1.5000e-003	0.1677	1.2800e-003	0.1689	0.0445	1.1700e-003	0.0456		149.5081	149.5081	3.8500e-003		149.6043
Total	0.0633	0.0400	0.4677	1.5000e-003	0.1677	1.2800e-003	0.1689	0.0445	1.1700e-003	0.0456		149.5081	149.5081	3.8500e-003		149.6043

Mitigated Construction On-Site

	ROG	NOx	CO	SO2	Fugitive PM10	Exhaust PM10	PM10 Total	Fugitive PM2.5	Exhaust PM2.5	PM2.5 Total	Bio- CO2	NBio- CO2	Total CO2	CH4	N2O	CO2e
Category	lb/day										lb/day					
Off-Road	1.0327	10.1917	14.5842	0.0228		0.5102	0.5102		0.4694	0.4694	0.0000	2,207.5841	2,207.5841	0.7140		2,225.4336
Paving	0.0000					0.0000	0.0000		0.0000	0.0000			0.0000			0.0000
Total	1.0327	10.1917	14.5842	0.0228		0.5102	0.5102		0.4694	0.4694	0.0000	2,207.5841	2,207.5841	0.7140		2,225.4336

Village South Specific Plan (Proposed) - Los Angeles-South Coast County, Winter

3.6 Paving - 2023

Mitigated Construction Off-Site

	ROG	NOx	CO	SO2	Fugitive PM10	Exhaust PM10	PM10 Total	Fugitive PM2.5	Exhaust PM2.5	PM2.5 Total	Bio- CO2	NBio- CO2	Total CO2	CH4	N2O	CO2e
Category	lb/day										lb/day					
Hauling	0.0000	0.0000	0.0000	0.0000	0.0000	0.0000	0.0000	0.0000	0.0000	0.0000		0.0000	0.0000	0.0000		0.0000
Vendor	0.0000	0.0000	0.0000	0.0000	0.0000	0.0000	0.0000	0.0000	0.0000	0.0000		0.0000	0.0000	0.0000		0.0000
Worker	0.0633	0.0400	0.4677	1.5000e-003	0.1677	1.2800e-003	0.1689	0.0445	1.1700e-003	0.0456		149.5081	149.5081	3.8500e-003		149.6043
Total	0.0633	0.0400	0.4677	1.5000e-003	0.1677	1.2800e-003	0.1689	0.0445	1.1700e-003	0.0456		149.5081	149.5081	3.8500e-003		149.6043

3.6 Paving - 2024

Unmitigated Construction On-Site

	ROG	NOx	CO	SO2	Fugitive PM10	Exhaust PM10	PM10 Total	Fugitive PM2.5	Exhaust PM2.5	PM2.5 Total	Bio- CO2	NBio- CO2	Total CO2	CH4	N2O	CO2e
Category	lb/day										lb/day					
Off-Road	0.9882	9.5246	14.6258	0.0228		0.4685	0.4685		0.4310	0.4310		2,207.547 2	2,207.547 2	0.7140		2,225.396 3
Paving	0.0000					0.0000	0.0000		0.0000	0.0000			0.0000			0.0000
Total	0.9882	9.5246	14.6258	0.0228		0.4685	0.4685		0.4310	0.4310		2,207.547 2	2,207.547 2	0.7140		2,225.396 3

Village South Specific Plan (Proposed) - Los Angeles-South Coast County, Winter

3.6 Paving - 2024

Unmitigated Construction Off-Site

	ROG	NOx	CO	SO2	Fugitive PM10	Exhaust PM10	PM10 Total	Fugitive PM2.5	Exhaust PM2.5	PM2.5 Total	Bio- CO2	NBio- CO2	Total CO2	CH4	N2O	CO2e
Category	lb/day										lb/day					
Hauling	0.0000	0.0000	0.0000	0.0000	0.0000	0.0000	0.0000	0.0000	0.0000	0.0000		0.0000	0.0000	0.0000		0.0000
Vendor	0.0000	0.0000	0.0000	0.0000	0.0000	0.0000	0.0000	0.0000	0.0000	0.0000		0.0000	0.0000	0.0000		0.0000
Worker	0.0601	0.0364	0.4354	1.4500e-003	0.1677	1.2600e-003	0.1689	0.0445	1.1600e-003	0.0456		144.8706	144.8706	3.5300e-003		144.9587
Total	0.0601	0.0364	0.4354	1.4500e-003	0.1677	1.2600e-003	0.1689	0.0445	1.1600e-003	0.0456		144.8706	144.8706	3.5300e-003		144.9587

Mitigated Construction On-Site

	ROG	NOx	CO	SO2	Fugitive PM10	Exhaust PM10	PM10 Total	Fugitive PM2.5	Exhaust PM2.5	PM2.5 Total	Bio- CO2	NBio- CO2	Total CO2	CH4	N2O	CO2e
Category	lb/day										lb/day					
Off-Road	0.9882	9.5246	14.6258	0.0228		0.4685	0.4685		0.4310	0.4310	0.0000	2,207.547 2	2,207.547 2	0.7140		2,225.396 3
Paving	0.0000					0.0000	0.0000		0.0000	0.0000			0.0000			0.0000
Total	0.9882	9.5246	14.6258	0.0228		0.4685	0.4685		0.4310	0.4310	0.0000	2,207.547 2	2,207.547 2	0.7140		2,225.396 3

Village South Specific Plan (Proposed) - Los Angeles-South Coast County, Winter

3.6 Paving - 2024

Mitigated Construction Off-Site

	ROG	NOx	CO	SO2	Fugitive PM10	Exhaust PM10	PM10 Total	Fugitive PM2.5	Exhaust PM2.5	PM2.5 Total	Bio- CO2	NBio- CO2	Total CO2	CH4	N2O	CO2e
Category	lb/day										lb/day					
Hauling	0.0000	0.0000	0.0000	0.0000	0.0000	0.0000	0.0000	0.0000	0.0000	0.0000		0.0000	0.0000	0.0000		0.0000
Vendor	0.0000	0.0000	0.0000	0.0000	0.0000	0.0000	0.0000	0.0000	0.0000	0.0000		0.0000	0.0000	0.0000		0.0000
Worker	0.0601	0.0364	0.4354	1.4500e-003	0.1677	1.2600e-003	0.1689	0.0445	1.1600e-003	0.0456		144.8706	144.8706	3.5300e-003		144.9587
Total	0.0601	0.0364	0.4354	1.4500e-003	0.1677	1.2600e-003	0.1689	0.0445	1.1600e-003	0.0456		144.8706	144.8706	3.5300e-003		144.9587

3.7 Architectural Coating - 2024

Unmitigated Construction On-Site

	ROG	NOx	CO	SO2	Fugitive PM10	Exhaust PM10	PM10 Total	Fugitive PM2.5	Exhaust PM2.5	PM2.5 Total	Bio- CO2	NBio- CO2	Total CO2	CH4	N2O	CO2e
Category	lb/day										lb/day					
Archit. Coating	236.4115					0.0000	0.0000		0.0000	0.0000			0.0000			0.0000
Off-Road	0.1808	1.2188	1.8101	2.9700e-003		0.0609	0.0609		0.0609	0.0609		281.4481	281.4481	0.0159		281.8443
Total	236.5923	1.2188	1.8101	2.9700e-003		0.0609	0.0609		0.0609	0.0609		281.4481	281.4481	0.0159		281.8443

Village South Specific Plan (Proposed) - Los Angeles-South Coast County, Winter

3.7 Architectural Coating - 2024

Unmitigated Construction Off-Site

	ROG	NOx	CO	SO2	Fugitive PM10	Exhaust PM10	PM10 Total	Fugitive PM2.5	Exhaust PM2.5	PM2.5 Total	Bio- CO2	NBio- CO2	Total CO2	CH4	N2O	CO2e
Category	lb/day										lb/day					
Hauling	0.0000	0.0000	0.0000	0.0000	0.0000	0.0000	0.0000	0.0000	0.0000	0.0000		0.0000	0.0000	0.0000		0.0000
Vendor	0.0000	0.0000	0.0000	0.0000	0.0000	0.0000	0.0000	0.0000	0.0000	0.0000		0.0000	0.0000	0.0000		0.0000
Worker	0.6406	0.3886	4.6439	0.0155	1.7884	0.0134	1.8018	0.4743	0.0123	0.4866		1,545.2860	1,545.2860	0.0376		1,546.2262
Total	0.6406	0.3886	4.6439	0.0155	1.7884	0.0134	1.8018	0.4743	0.0123	0.4866		1,545.2860	1,545.2860	0.0376		1,546.2262

Mitigated Construction On-Site

	ROG	NOx	CO	SO2	Fugitive PM10	Exhaust PM10	PM10 Total	Fugitive PM2.5	Exhaust PM2.5	PM2.5 Total	Bio- CO2	NBio- CO2	Total CO2	CH4	N2O	CO2e
Category	lb/day										lb/day					
Archit. Coating	236.4115					0.0000	0.0000		0.0000	0.0000			0.0000			0.0000
Off-Road	0.1808	1.2188	1.8101	2.9700e-003		0.0609	0.0609		0.0609	0.0609	0.0000	281.4481	281.4481	0.0159		281.8443
Total	236.5923	1.2188	1.8101	2.9700e-003		0.0609	0.0609		0.0609	0.0609	0.0000	281.4481	281.4481	0.0159		281.8443

Village South Specific Plan (Proposed) - Los Angeles-South Coast County, Winter

3.7 Architectural Coating - 2024

Mitigated Construction Off-Site

	ROG	NOx	CO	SO2	Fugitive PM10	Exhaust PM10	PM10 Total	Fugitive PM2.5	Exhaust PM2.5	PM2.5 Total	Bio- CO2	NBio- CO2	Total CO2	CH4	N2O	CO2e
Category	lb/day										lb/day					
Hauling	0.0000	0.0000	0.0000	0.0000	0.0000	0.0000	0.0000	0.0000	0.0000	0.0000		0.0000	0.0000	0.0000		0.0000
Vendor	0.0000	0.0000	0.0000	0.0000	0.0000	0.0000	0.0000	0.0000	0.0000	0.0000		0.0000	0.0000	0.0000		0.0000
Worker	0.6406	0.3886	4.6439	0.0155	1.7884	0.0134	1.8018	0.4743	0.0123	0.4866		1,545.286 0	1,545.286 0	0.0376		1,546.226 2
Total	0.6406	0.3886	4.6439	0.0155	1.7884	0.0134	1.8018	0.4743	0.0123	0.4866		1,545.286 0	1,545.286 0	0.0376		1,546.226 2

4.0 Operational Detail - Mobile

4.1 Mitigation Measures Mobile

Village South Specific Plan (Proposed) - Los Angeles-South Coast County, Winter

	ROG	NOx	CO	SO2	Fugitive PM10	Exhaust PM10	PM10 Total	Fugitive PM2.5	Exhaust PM2.5	PM2.5 Total	Bio- CO2	NBio- CO2	Total CO2	CH4	N2O	CO2e
Category	lb/day										lb/day					
Mitigated	9.5233	45.9914	110.0422	0.4681	45.9592	0.3373	46.2965	12.2950	0.3132	12.6083		47,917.8005	47,917.8005	2.1953		47,972.6839
Unmitigated	9.5233	45.9914	110.0422	0.4681	45.9592	0.3373	46.2965	12.2950	0.3132	12.6083		47,917.8005	47,917.8005	2.1953		47,972.6839

4.2 Trip Summary Information

Land Use	Average Daily Trip Rate			Unmitigated	Mitigated
	Weekday	Saturday	Sunday	Annual VMT	Annual VMT
Apartments Low Rise	145.75	154.25	154.00	506,227	506,227
Apartments Mid Rise	4,026.75	3,773.25	4075.50	13,660,065	13,660,065
General Office Building	288.45	62.55	31.05	706,812	706,812
High Turnover (Sit Down Restaurant)	2,368.80	2,873.52	2817.72	3,413,937	3,413,937
Hotel	192.00	187.50	160.00	445,703	445,703
Quality Restaurant	501.12	511.92	461.20	707,488	707,488
Regional Shopping Center	528.08	601.44	357.84	1,112,221	1,112,221
Total	8,050.95	8,164.43	8,057.31	20,552,452	20,552,452

4.3 Trip Type Information

Village South Specific Plan (Proposed) - Los Angeles-South Coast County, Winter

Land Use	Miles			Trip %			Trip Purpose %		
	H-W or C-W	H-S or C-C	H-O or C-NW	H-W or C-W	H-S or C-C	H-O or C-NW	Primary	Diverted	Pass-by
Apartments Low Rise	14.70	5.90	8.70	40.20	19.20	40.60	86	11	3
Apartments Mid Rise	14.70	5.90	8.70	40.20	19.20	40.60	86	11	3
General Office Building	16.60	8.40	6.90	33.00	48.00	19.00	77	19	4
High Turnover (Sit Down)	16.60	8.40	6.90	8.50	72.50	19.00	37	20	43
Hotel	16.60	8.40	6.90	19.40	61.60	19.00	58	38	4
Quality Restaurant	16.60	8.40	6.90	12.00	69.00	19.00	38	18	44
Regional Shopping Center	16.60	8.40	6.90	16.30	64.70	19.00	54	35	11

4.4 Fleet Mix

Land Use	LDA	LDT1	LDT2	MDV	LHD1	LHD2	MHD	HHD	OBUS	UBUS	MCY	SBUS	MH
Apartments Low Rise	0.543088	0.044216	0.209971	0.116369	0.014033	0.006332	0.021166	0.033577	0.002613	0.001817	0.005285	0.000712	0.000821
Apartments Mid Rise	0.543088	0.044216	0.209971	0.116369	0.014033	0.006332	0.021166	0.033577	0.002613	0.001817	0.005285	0.000712	0.000821
General Office Building	0.543088	0.044216	0.209971	0.116369	0.014033	0.006332	0.021166	0.033577	0.002613	0.001817	0.005285	0.000712	0.000821
High Turnover (Sit Down Restaurant)	0.543088	0.044216	0.209971	0.116369	0.014033	0.006332	0.021166	0.033577	0.002613	0.001817	0.005285	0.000712	0.000821
Hotel	0.543088	0.044216	0.209971	0.116369	0.014033	0.006332	0.021166	0.033577	0.002613	0.001817	0.005285	0.000712	0.000821
Quality Restaurant	0.543088	0.044216	0.209971	0.116369	0.014033	0.006332	0.021166	0.033577	0.002613	0.001817	0.005285	0.000712	0.000821
Regional Shopping Center	0.543088	0.044216	0.209971	0.116369	0.014033	0.006332	0.021166	0.033577	0.002613	0.001817	0.005285	0.000712	0.000821

5.0 Energy Detail

Historical Energy Use: N

5.1 Mitigation Measures Energy

Village South Specific Plan (Proposed) - Los Angeles-South Coast County, Winter

	ROG	NOx	CO	SO2	Fugitive PM10	Exhaust PM10	PM10 Total	Fugitive PM2.5	Exhaust PM2.5	PM2.5 Total	Bio- CO2	NBio- CO2	Total CO2	CH4	N2O	CO2e
Category	lb/day										lb/day					
NaturalGas Mitigated	0.7660	6.7462	4.2573	0.0418		0.5292	0.5292		0.5292	0.5292		8,355.9832	8,355.9832	0.1602	0.1532	8,405.6387
NaturalGas Unmitigated	0.7660	6.7462	4.2573	0.0418		0.5292	0.5292		0.5292	0.5292		8,355.9832	8,355.9832	0.1602	0.1532	8,405.6387

Village South Specific Plan (Proposed) - Los Angeles-South Coast County, Winter

5.2 Energy by Land Use - Natural Gas

Unmitigated

	Natural Gas Use	ROG	NOx	CO	SO2	Fugitive PM10	Exhaust PM10	PM10 Total	Fugitive PM2.5	Exhaust PM2.5	PM2.5 Total	Bio- CO2	NBio- CO2	Total CO2	CH4	N2O	CO2e
Land Use	kBTU/yr	lb/day										lb/day					
Apartments Low Rise	1119.16	0.0121	0.1031	0.0439	6.6000e-004		8.3400e-003	8.3400e-003		8.3400e-003	8.3400e-003		131.6662	131.6662	2.5200e-003	2.4100e-003	132.4486
Apartments Mid Rise	35784.3	0.3859	3.2978	1.4033	0.0211		0.2666	0.2666		0.2666	0.2666		4,209.9164	4,209.9164	0.0807	0.0772	4,234.9339
General Office Building	1283.42	0.0138	0.1258	0.1057	7.5000e-004		9.5600e-003	9.5600e-003		9.5600e-003	9.5600e-003		150.9911	150.9911	2.8900e-003	2.7700e-003	151.8884
High Turnover (Sit Down Restaurant)	22759.9	0.2455	2.2314	1.8743	0.0134		0.1696	0.1696		0.1696	0.1696		2,677.6342	2,677.6342	0.0513	0.0491	2,693.5460
Hotel	4769.72	0.0514	0.4676	0.3928	2.8100e-003		0.0355	0.0355		0.0355	0.0355		561.1436	561.1436	0.0108	0.0103	564.4782
Quality Restaurant	5057.75	0.0545	0.4959	0.4165	2.9800e-003		0.0377	0.0377		0.0377	0.0377		595.0298	595.0298	0.0114	0.0109	598.5658
Regional Shopping Center	251.616	2.7100e-003	0.0247	0.0207	1.5000e-004		1.8700e-003	1.8700e-003		1.8700e-003	1.8700e-003		29.6019	29.6019	5.7000e-004	5.4000e-004	29.7778
Total		0.7660	6.7463	4.2573	0.0418		0.5292	0.5292		0.5292	0.5292		8,355.9832	8,355.9832	0.1602	0.1532	8,405.6387

Village South Specific Plan (Proposed) - Los Angeles-South Coast County, Winter

5.2 Energy by Land Use - NaturalGas

Mitigated

	NaturalGas Use	ROG	NOx	CO	SO2	Fugitive PM10	Exhaust PM10	PM10 Total	Fugitive PM2.5	Exhaust PM2.5	PM2.5 Total	Bio- CO2	NBio- CO2	Total CO2	CH4	N2O	CO2e
Land Use	kBTU/yr	lb/day										lb/day					
Apartments Low Rise	1.11916	0.0121	0.1031	0.0439	6.6000e-004		8.3400e-003	8.3400e-003		8.3400e-003	8.3400e-003		131.6662	131.6662	2.5200e-003	2.4100e-003	132.4486
Apartments Mid Rise	35.7843	0.3859	3.2978	1.4033	0.0211		0.2666	0.2666		0.2666	0.2666		4,209.9164	4,209.9164	0.0807	0.0772	4,234.9339
General Office Building	1.28342	0.0138	0.1258	0.1057	7.5000e-004		9.5600e-003	9.5600e-003		9.5600e-003	9.5600e-003		150.9911	150.9911	2.8900e-003	2.7700e-003	151.8884
High Turnover (Sit Down Restaurant)	22.7599	0.2455	2.2314	1.8743	0.0134		0.1696	0.1696		0.1696	0.1696		2,677.6342	2,677.6342	0.0513	0.0491	2,693.5460
Hotel	4.76972	0.0514	0.4676	0.3928	2.8100e-003		0.0355	0.0355		0.0355	0.0355		561.1436	561.1436	0.0108	0.0103	564.4782
Quality Restaurant	5.05775	0.0545	0.4959	0.4165	2.9800e-003		0.0377	0.0377		0.0377	0.0377		595.0298	595.0298	0.0114	0.0109	598.5658
Regional Shopping Center	0.251616	2.7100e-003	0.0247	0.0207	1.5000e-004		1.8700e-003	1.8700e-003		1.8700e-003	1.8700e-003		29.6019	29.6019	5.7000e-004	5.4000e-004	29.7778
Total		0.7660	6.7463	4.2573	0.0418		0.5292	0.5292		0.5292	0.5292		8,355.9832	8,355.9832	0.1602	0.1532	8,405.6387

6.0 Area Detail

6.1 Mitigation Measures Area

Village South Specific Plan (Proposed) - Los Angeles-South Coast County, Winter

	ROG	NOx	CO	SO2	Fugitive PM10	Exhaust PM10	PM10 Total	Fugitive PM2.5	Exhaust PM2.5	PM2.5 Total	Bio- CO2	NBio- CO2	Total CO2	CH4	N2O	CO2e
Category	lb/day										lb/day					
Mitigated	30.5020	15.0496	88.4430	0.0944		1.5974	1.5974		1.5974	1.5974	0.0000	18,148.5950	18,148.5950	0.4874	0.3300	18,259.1192
Unmitigated	30.5020	15.0496	88.4430	0.0944		1.5974	1.5974		1.5974	1.5974	0.0000	18,148.5950	18,148.5950	0.4874	0.3300	18,259.1192

6.2 Area by SubCategory

Unmitigated

	ROG	NOx	CO	SO2	Fugitive PM10	Exhaust PM10	PM10 Total	Fugitive PM2.5	Exhaust PM2.5	PM2.5 Total	Bio- CO2	NBio- CO2	Total CO2	CH4	N2O	CO2e
SubCategory	lb/day										lb/day					
Architectural Coating	2.2670					0.0000	0.0000		0.0000	0.0000			0.0000			0.0000
Consumer Products	24.1085					0.0000	0.0000		0.0000	0.0000			0.0000			0.0000
Hearth	1.6500	14.1000	6.0000	0.0900		1.1400	1.1400		1.1400	1.1400	0.0000	18,000.0000	18,000.0000	0.3450	0.3300	18,106.9650
Landscaping	2.4766	0.9496	82.4430	4.3600e-003		0.4574	0.4574		0.4574	0.4574		148.5950	148.5950	0.1424		152.1542
Total	30.5020	15.0496	88.4430	0.0944		1.5974	1.5974		1.5974	1.5974	0.0000	18,148.5950	18,148.5950	0.4874	0.3300	18,259.1192

Village South Specific Plan (Proposed) - Los Angeles-South Coast County, Winter

6.2 Area by SubCategory

Mitigated

	ROG	NOx	CO	SO2	Fugitive PM10	Exhaust PM10	PM10 Total	Fugitive PM2.5	Exhaust PM2.5	PM2.5 Total	Bio- CO2	NBio- CO2	Total CO2	CH4	N2O	CO2e
SubCategory	lb/day										lb/day					
Architectural Coating	2.2670					0.0000	0.0000		0.0000	0.0000			0.0000			0.0000
Consumer Products	24.1085					0.0000	0.0000		0.0000	0.0000			0.0000			0.0000
Hearth	1.6500	14.1000	6.0000	0.0900		1.1400	1.1400		1.1400	1.1400	0.0000	18,000.0000	18,000.0000	0.3450	0.3300	18,106.9650
Landscaping	2.4766	0.9496	82.4430	4.3600e-003		0.4574	0.4574		0.4574	0.4574		148.5950	148.5950	0.1424		152.1542
Total	30.5020	15.0496	88.4430	0.0944		1.5974	1.5974		1.5974	1.5974	0.0000	18,148.5950	18,148.5950	0.4874	0.3300	18,259.1192

7.0 Water Detail

7.1 Mitigation Measures Water

8.0 Waste Detail

8.1 Mitigation Measures Waste

9.0 Operational Offroad

Equipment Type	Number	Hours/Day	Days/Year	Horse Power	Load Factor	Fuel Type
----------------	--------	-----------	-----------	-------------	-------------	-----------

10.0 Stationary Equipment

Village South Specific Plan (Proposed) - Los Angeles-South Coast County, Winter

Fire Pumps and Emergency Generators

Equipment Type	Number	Hours/Day	Hours/Year	Horse Power	Load Factor	Fuel Type
----------------	--------	-----------	------------	-------------	-------------	-----------

Boilers

Equipment Type	Number	Heat Input/Day	Heat Input/Year	Boiler Rating	Fuel Type
----------------	--------	----------------	-----------------	---------------	-----------

User Defined Equipment

Equipment Type	Number
----------------	--------

11.0 Vegetation

Village South Specific Plan (Proposed) - Los Angeles-South Coast County, Annual

Village South Specific Plan (Proposed)
Los Angeles-South Coast County, Annual

1.0 Project Characteristics

1.1 Land Usage

Land Uses	Size	Metric	Lot Acreage	Floor Surface Area	Population
General Office Building	45.00	1000sqft	1.03	45,000.00	0
High Turnover (Sit Down Restaurant)	36.00	1000sqft	0.83	36,000.00	0
Hotel	50.00	Room	1.67	72,600.00	0
Quality Restaurant	8.00	1000sqft	0.18	8,000.00	0
Apartments Low Rise	25.00	Dwelling Unit	1.56	25,000.00	72
Apartments Mid Rise	975.00	Dwelling Unit	25.66	975,000.00	2789
Regional Shopping Center	56.00	1000sqft	1.29	56,000.00	0

1.2 Other Project Characteristics

Urbanization	Urban	Wind Speed (m/s)	2.2	Precipitation Freq (Days)	33
Climate Zone	9			Operational Year	2028
Utility Company	Southern California Edison				
CO2 Intensity (lb/MW hr)	702.44	CH4 Intensity (lb/MW hr)	0.029	N2O Intensity (lb/MW hr)	0.006

1.3 User Entered Comments & Non-Default Data

Village South Specific Plan (Proposed) - Los Angeles-South Coast County, Annual

Project Characteristics - Consistent with the DEIR's model.

Land Use - See SWAPE comment regarding residential and retail land uses.

Construction Phase - See SWAPE comment regarding individual construction phase lengths.

Demolition - Consistent with the DEIR's model. See SWAPE comment regarding demolition.

Vehicle Trips - Saturday trips consistent with the DEIR's model. See SWAPE comment regarding weekday and Sunday trips.

Woodstoves - Woodstoves and wood-burning fireplaces consistent with the DEIR's model. See SWAPE comment regarding gas fireplaces.

Energy Use -

Construction Off-road Equipment Mitigation - See SWAPE comment on construction-related mitigation.

Area Mitigation - See SWAPE comment regarding operational mitigation measures.

Water Mitigation - See SWAPE comment regarding operational mitigation measures.

Trips and VMT - Local hire provision

Table Name	Column Name	Default Value	New Value
tblFireplaces	FireplaceWoodMass	1,019.20	0.00
tblFireplaces	FireplaceWoodMass	1,019.20	0.00
tblFireplaces	NumberWood	1.25	0.00
tblFireplaces	NumberWood	48.75	0.00
tblTripsAndVMT	WorkerTripLength	14.70	10.00
tblTripsAndVMT	WorkerTripLength	14.70	10.00
tblTripsAndVMT	WorkerTripLength	14.70	10.00
tblTripsAndVMT	WorkerTripLength	14.70	10.00
tblTripsAndVMT	WorkerTripLength	14.70	10.00
tblTripsAndVMT	WorkerTripLength	14.70	10.00
tblVehicleTrips	ST_TR	7.16	6.17
tblVehicleTrips	ST_TR	6.39	3.87
tblVehicleTrips	ST_TR	2.46	1.39
tblVehicleTrips	ST_TR	158.37	79.82

Village South Specific Plan (Proposed) - Los Angeles-South Coast County, Annual

tblVehicleTrips	ST_TR	8.19	3.75
tblVehicleTrips	ST_TR	94.36	63.99
tblVehicleTrips	ST_TR	49.97	10.74
tblVehicleTrips	SU_TR	6.07	6.16
tblVehicleTrips	SU_TR	5.86	4.18
tblVehicleTrips	SU_TR	1.05	0.69
tblVehicleTrips	SU_TR	131.84	78.27
tblVehicleTrips	SU_TR	5.95	3.20
tblVehicleTrips	SU_TR	72.16	57.65
tblVehicleTrips	SU_TR	25.24	6.39
tblVehicleTrips	WD_TR	6.59	5.83
tblVehicleTrips	WD_TR	6.65	4.13
tblVehicleTrips	WD_TR	11.03	6.41
tblVehicleTrips	WD_TR	127.15	65.80
tblVehicleTrips	WD_TR	8.17	3.84
tblVehicleTrips	WD_TR	89.95	62.64
tblVehicleTrips	WD_TR	42.70	9.43
tblWoodstoves	NumberCatalytic	1.25	0.00
tblWoodstoves	NumberCatalytic	48.75	0.00
tblWoodstoves	NumberNoncatalytic	1.25	0.00
tblWoodstoves	NumberNoncatalytic	48.75	0.00
tblWoodstoves	WoodstoveDayYear	25.00	0.00
tblWoodstoves	WoodstoveDayYear	25.00	0.00
tblWoodstoves	WoodstoveWoodMass	999.60	0.00
tblWoodstoves	WoodstoveWoodMass	999.60	0.00

2.0 Emissions Summary

Village South Specific Plan (Proposed) - Los Angeles-South Coast County, Annual

2.1 Overall Construction

Unmitigated Construction

	ROG	NOx	CO	SO2	Fugitive PM10	Exhaust PM10	PM10 Total	Fugitive PM2.5	Exhaust PM2.5	PM2.5 Total	Bio- CO2	NBio- CO2	Total CO2	CH4	N2O	CO2e
Year	tons/yr										MT/yr					
2021	0.1704	1.8234	1.1577	2.3800e-003	0.4141	0.0817	0.4958	0.1788	0.0754	0.2542	0.0000	210.7654	210.7654	0.0600	0.0000	212.2661
2022	0.5865	4.0240	5.1546	0.0155	0.9509	0.1175	1.0683	0.2518	0.1103	0.3621	0.0000	1,418.6554	1,418.6554	0.1215	0.0000	1,421.6925
2023	0.5190	3.2850	4.7678	0.0147	0.8497	0.0971	0.9468	0.2283	0.0912	0.3195	0.0000	1,342.4412	1,342.4412	0.1115	0.0000	1,345.2291
2024	4.1592	0.1313	0.2557	5.0000e-004	0.0221	6.3900e-003	0.0285	5.8700e-003	5.9700e-003	0.0118	0.0000	44.6355	44.6355	7.8300e-003	0.0000	44.8311
Maximum	4.1592	4.0240	5.1546	0.0155	0.9509	0.1175	1.0683	0.2518	0.1103	0.3621	0.0000	1,418.6554	1,418.6554	0.1215	0.0000	1,421.6925

Village South Specific Plan (Proposed) - Los Angeles-South Coast County, Annual

2.1 Overall Construction

Mitigated Construction

	ROG	NOx	CO	SO2	Fugitive PM10	Exhaust PM10	PM10 Total	Fugitive PM2.5	Exhaust PM2.5	PM2.5 Total	Bio- CO2	NBio- CO2	Total CO2	CH4	N2O	CO2e
Year	tons/yr										MT/yr					
2021	0.1704	1.8234	1.1577	2.3800e-003	0.4141	0.0817	0.4958	0.1788	0.0754	0.2542	0.0000	210.7651	210.7651	0.0600	0.0000	212.2658
2022	0.5865	4.0240	5.1546	0.0155	0.9509	0.1175	1.0683	0.2518	0.1103	0.3621	0.0000	1,418.6550	1,418.6550	0.1215	0.0000	1,421.6921
2023	0.5190	3.2850	4.7678	0.0147	0.8497	0.0971	0.9468	0.2283	0.0912	0.3195	0.0000	1,342.4409	1,342.4409	0.1115	0.0000	1,345.2287
2024	4.1592	0.1313	0.2557	5.0000e-004	0.0221	6.3900e-003	0.0285	5.8700e-003	5.9700e-003	0.0118	0.0000	44.6354	44.6354	7.8300e-003	0.0000	44.8311
Maximum	4.1592	4.0240	5.1546	0.0155	0.9509	0.1175	1.0683	0.2518	0.1103	0.3621	0.0000	1,418.6550	1,418.6550	0.1215	0.0000	1,421.6921

	ROG	NOx	CO	SO2	Fugitive PM10	Exhaust PM10	PM10 Total	Fugitive PM2.5	Exhaust PM2.5	PM2.5 Total	Bio- CO2	NBio- CO2	Total CO2	CH4	N2O	CO2e
Percent Reduction	0.00	0.00	0.00	0.00	0.00	0.00	0.00	0.00	0.00	0.00	0.00	0.00	0.00	0.00	0.00	0.00

Quarter	Start Date	End Date	Maximum Unmitigated ROG + NOX (tons/quarter)	Maximum Mitigated ROG + NOX (tons/quarter)
1	9-1-2021	11-30-2021	1.4091	1.4091
2	12-1-2021	2-28-2022	1.3329	1.3329
3	3-1-2022	5-31-2022	1.1499	1.1499
4	6-1-2022	8-31-2022	1.1457	1.1457
5	9-1-2022	11-30-2022	1.1415	1.1415
6	12-1-2022	2-28-2023	1.0278	1.0278
7	3-1-2023	5-31-2023	0.9868	0.9868
8	6-1-2023	8-31-2023	0.9831	0.9831

Village South Specific Plan (Proposed) - Los Angeles-South Coast County, Annual

9	9-1-2023	11-30-2023	0.9798	0.9798
10	12-1-2023	2-29-2024	2.8757	2.8757
11	3-1-2024	5-31-2024	1.6188	1.6188
		Highest	2.8757	2.8757

2.2 Overall Operational

Unmitigated Operational

	ROG	NOx	CO	SO2	Fugitive PM10	Exhaust PM10	PM10 Total	Fugitive PM2.5	Exhaust PM2.5	PM2.5 Total	Bio- CO2	NBio- CO2	Total CO2	CH4	N2O	CO2e
Category	tons/yr										MT/yr					
Area	5.1437	0.2950	10.3804	1.6700e-003		0.0714	0.0714		0.0714	0.0714	0.0000	220.9670	220.9670	0.0201	3.7400e-003	222.5835
Energy	0.1398	1.2312	0.7770	7.6200e-003		0.0966	0.0966		0.0966	0.0966	0.0000	3,896.0732	3,896.0732	0.1303	0.0468	3,913.2833
Mobile	1.5857	7.9962	19.1834	0.0821	7.7979	0.0580	7.8559	2.0895	0.0539	2.1434	0.0000	7,620.4986	7,620.4986	0.3407	0.0000	7,629.0162
Waste						0.0000	0.0000		0.0000	0.0000	207.8079	0.0000	207.8079	12.2811	0.0000	514.8354
Water						0.0000	0.0000		0.0000	0.0000	29.1632	556.6420	585.8052	3.0183	0.0755	683.7567
Total	6.8692	9.5223	30.3407	0.0914	7.7979	0.2260	8.0240	2.0895	0.2219	2.3114	236.9712	12,294.1807	12,531.1519	15.7904	0.1260	12,963.4751

Village South Specific Plan (Proposed) - Los Angeles-South Coast County, Annual

2.2 Overall Operational

Mitigated Operational

	ROG	NOx	CO	SO2	Fugitive PM10	Exhaust PM10	PM10 Total	Fugitive PM2.5	Exhaust PM2.5	PM2.5 Total	Bio- CO2	NBio- CO2	Total CO2	CH4	N2O	CO2e
Category	tons/yr										MT/yr					
Area	5.1437	0.2950	10.3804	1.6700e-003		0.0714	0.0714		0.0714	0.0714	0.0000	220.9670	220.9670	0.0201	3.7400e-003	222.5835
Energy	0.1398	1.2312	0.7770	7.6200e-003		0.0966	0.0966		0.0966	0.0966	0.0000	3,896.0732	3,896.0732	0.1303	0.0468	3,913.2833
Mobile	1.5857	7.9962	19.1834	0.0821	7.7979	0.0580	7.8559	2.0895	0.0539	2.1434	0.0000	7,620.4986	7,620.4986	0.3407	0.0000	7,629.0162
Waste						0.0000	0.0000		0.0000	0.0000	207.8079	0.0000	207.8079	12.2811	0.0000	514.8354
Water						0.0000	0.0000		0.0000	0.0000	29.1632	556.6420	585.8052	3.0183	0.0755	683.7567
Total	6.8692	9.5223	30.3407	0.0914	7.7979	0.2260	8.0240	2.0895	0.2219	2.3114	236.9712	12,294.1807	12,531.1519	15.7904	0.1260	12,963.4751

	ROG	NOx	CO	SO2	Fugitive PM10	Exhaust PM10	PM10 Total	Fugitive PM2.5	Exhaust PM2.5	PM2.5 Total	Bio- CO2	NBio-CO2	Total CO2	CH4	N2O	CO2e
Percent Reduction	0.00	0.00	0.00	0.00	0.00	0.00	0.00	0.00	0.00	0.00	0.00	0.00	0.00	0.00	0.00	0.00

3.0 Construction Detail

Construction Phase

Village South Specific Plan (Proposed) - Los Angeles-South Coast County, Annual

Phase Number	Phase Name	Phase Type	Start Date	End Date	Num Days Week	Num Days	Phase Description
1	Demolition	Demolition	9/1/2021	10/12/2021	5	30	
2	Site Preparation	Site Preparation	10/13/2021	11/9/2021	5	20	
3	Grading	Grading	11/10/2021	1/11/2022	5	45	
4	Building Construction	Building Construction	1/12/2022	12/12/2023	5	500	
5	Paving	Paving	12/13/2023	1/30/2024	5	35	
6	Architectural Coating	Architectural Coating	1/31/2024	3/19/2024	5	35	

Acres of Grading (Site Preparation Phase): 0

Acres of Grading (Grading Phase): 112.5

Acres of Paving: 0

Residential Indoor: 2,025,000; Residential Outdoor: 675,000; Non-Residential Indoor: 326,400; Non-Residential Outdoor: 108,800; Striped Parking Area: 0 (Architectural Coating – sqft)

OffRoad Equipment

Village South Specific Plan (Proposed) - Los Angeles-South Coast County, Annual

Phase Name	Offroad Equipment Type	Amount	Usage Hours	Horse Power	Load Factor
Demolition	Concrete/Industrial Saws	1	8.00	81	0.73
Demolition	Excavators	3	8.00	158	0.38
Demolition	Rubber Tired Dozers	2	8.00	247	0.40
Site Preparation	Rubber Tired Dozers	3	8.00	247	0.40
Site Preparation	Tractors/Loaders/Backhoes	4	8.00	97	0.37
Grading	Excavators	2	8.00	158	0.38
Grading	Graders	1	8.00	187	0.41
Grading	Rubber Tired Dozers	1	8.00	247	0.40
Grading	Scrapers	2	8.00	367	0.48
Grading	Tractors/Loaders/Backhoes	2	8.00	97	0.37
Building Construction	Cranes	1	7.00	231	0.29
Building Construction	Forklifts	3	8.00	89	0.20
Building Construction	Generator Sets	1	8.00	84	0.74
Building Construction	Tractors/Loaders/Backhoes	3	7.00	97	0.37
Building Construction	Welders	1	8.00	46	0.45
Paving	Pavers	2	8.00	130	0.42
Paving	Paving Equipment	2	8.00	132	0.36
Paving	Rollers	2	8.00	80	0.38
Architectural Coating	Air Compressors	1	6.00	78	0.48

Trips and VMT

Village South Specific Plan (Proposed) - Los Angeles-South Coast County, Annual

Phase Name	Offroad Equipment Count	Worker Trip Number	Vendor Trip Number	Hauling Trip Number	Worker Trip Length	Vendor Trip Length	Hauling Trip Length	Worker Vehicle Class	Vendor Vehicle Class	Hauling Vehicle Class
Demolition	6	15.00	0.00	458.00	10.00	6.90	20.00	LD_Mix	HDT_Mix	HHDT
Site Preparation	7	18.00	0.00	0.00	10.00	6.90	20.00	LD_Mix	HDT_Mix	HHDT
Grading	8	20.00	0.00	0.00	10.00	6.90	20.00	LD_Mix	HDT_Mix	HHDT
Building Construction	9	801.00	143.00	0.00	10.00	6.90	20.00	LD_Mix	HDT_Mix	HHDT
Paving	6	15.00	0.00	0.00	10.00	6.90	20.00	LD_Mix	HDT_Mix	HHDT
Architectural Coating	1	160.00	0.00	0.00	10.00	6.90	20.00	LD_Mix	HDT_Mix	HHDT

3.1 Mitigation Measures Construction

3.2 Demolition - 2021

Unmitigated Construction On-Site

	ROG	NOx	CO	SO2	Fugitive PM10	Exhaust PM10	PM10 Total	Fugitive PM2.5	Exhaust PM2.5	PM2.5 Total	Bio- CO2	NBio- CO2	Total CO2	CH4	N2O	CO2e
Category	tons/yr										MT/yr					
Fugitive Dust					0.0496	0.0000	0.0496	7.5100e-003	0.0000	7.5100e-003	0.0000	0.0000	0.0000	0.0000	0.0000	0.0000
Off-Road	0.0475	0.4716	0.3235	5.8000e-004		0.0233	0.0233		0.0216	0.0216	0.0000	51.0012	51.0012	0.0144	0.0000	51.3601
Total	0.0475	0.4716	0.3235	5.8000e-004	0.0496	0.0233	0.0729	7.5100e-003	0.0216	0.0291	0.0000	51.0012	51.0012	0.0144	0.0000	51.3601

Village South Specific Plan (Proposed) - Los Angeles-South Coast County, Annual

3.2 Demolition - 2021

Unmitigated Construction Off-Site

	ROG	NOx	CO	SO2	Fugitive PM10	Exhaust PM10	PM10 Total	Fugitive PM2.5	Exhaust PM2.5	PM2.5 Total	Bio- CO2	NBio- CO2	Total CO2	CH4	N2O	CO2e
Category	tons/yr										MT/yr					
Hauling	1.9300e-003	0.0634	0.0148	1.8000e-004	3.9400e-003	1.9000e-004	4.1300e-003	1.0800e-003	1.8000e-004	1.2600e-003	0.0000	17.4566	17.4566	1.2100e-003	0.0000	17.4869
Vendor	0.0000	0.0000	0.0000	0.0000	0.0000	0.0000	0.0000	0.0000	0.0000	0.0000	0.0000	0.0000	0.0000	0.0000	0.0000	0.0000
Worker	7.2000e-004	5.3000e-004	6.0900e-003	2.0000e-005	1.6800e-003	1.0000e-005	1.6900e-003	4.5000e-004	1.0000e-005	4.6000e-004	0.0000	1.5281	1.5281	5.0000e-005	0.0000	1.5293
Total	2.6500e-003	0.0639	0.0209	2.0000e-004	5.6200e-003	2.0000e-004	5.8200e-003	1.5300e-003	1.9000e-004	1.7200e-003	0.0000	18.9847	18.9847	1.2600e-003	0.0000	19.0161

Mitigated Construction On-Site

	ROG	NOx	CO	SO2	Fugitive PM10	Exhaust PM10	PM10 Total	Fugitive PM2.5	Exhaust PM2.5	PM2.5 Total	Bio- CO2	NBio- CO2	Total CO2	CH4	N2O	CO2e
Category	tons/yr										MT/yr					
Fugitive Dust					0.0496	0.0000	0.0496	7.5100e-003	0.0000	7.5100e-003	0.0000	0.0000	0.0000	0.0000	0.0000	0.0000
Off-Road	0.0475	0.4716	0.3235	5.8000e-004		0.0233	0.0233		0.0216	0.0216	0.0000	51.0011	51.0011	0.0144	0.0000	51.3600
Total	0.0475	0.4716	0.3235	5.8000e-004	0.0496	0.0233	0.0729	7.5100e-003	0.0216	0.0291	0.0000	51.0011	51.0011	0.0144	0.0000	51.3600

Village South Specific Plan (Proposed) - Los Angeles-South Coast County, Annual

3.2 Demolition - 2021

Mitigated Construction Off-Site

	ROG	NOx	CO	SO2	Fugitive PM10	Exhaust PM10	PM10 Total	Fugitive PM2.5	Exhaust PM2.5	PM2.5 Total	Bio- CO2	NBio- CO2	Total CO2	CH4	N2O	CO2e
Category	tons/yr										MT/yr					
Hauling	1.9300e-003	0.0634	0.0148	1.8000e-004	3.9400e-003	1.9000e-004	4.1300e-003	1.0800e-003	1.8000e-004	1.2600e-003	0.0000	17.4566	17.4566	1.2100e-003	0.0000	17.4869
Vendor	0.0000	0.0000	0.0000	0.0000	0.0000	0.0000	0.0000	0.0000	0.0000	0.0000	0.0000	0.0000	0.0000	0.0000	0.0000	0.0000
Worker	7.2000e-004	5.3000e-004	6.0900e-003	2.0000e-005	1.6800e-003	1.0000e-005	1.6900e-003	4.5000e-004	1.0000e-005	4.6000e-004	0.0000	1.5281	1.5281	5.0000e-005	0.0000	1.5293
Total	2.6500e-003	0.0639	0.0209	2.0000e-004	5.6200e-003	2.0000e-004	5.8200e-003	1.5300e-003	1.9000e-004	1.7200e-003	0.0000	18.9847	18.9847	1.2600e-003	0.0000	19.0161

3.3 Site Preparation - 2021

Unmitigated Construction On-Site

	ROG	NOx	CO	SO2	Fugitive PM10	Exhaust PM10	PM10 Total	Fugitive PM2.5	Exhaust PM2.5	PM2.5 Total	Bio- CO2	NBio- CO2	Total CO2	CH4	N2O	CO2e
Category	tons/yr										MT/yr					
Fugitive Dust					0.1807	0.0000	0.1807	0.0993	0.0000	0.0993	0.0000	0.0000	0.0000	0.0000	0.0000	0.0000
Off-Road	0.0389	0.4050	0.2115	3.8000e-004		0.0204	0.0204		0.0188	0.0188	0.0000	33.4357	33.4357	0.0108	0.0000	33.7061
Total	0.0389	0.4050	0.2115	3.8000e-004	0.1807	0.0204	0.2011	0.0993	0.0188	0.1181	0.0000	33.4357	33.4357	0.0108	0.0000	33.7061

Village South Specific Plan (Proposed) - Los Angeles-South Coast County, Annual

3.3 Site Preparation - 2021

Unmitigated Construction Off-Site

	ROG	NOx	CO	SO2	Fugitive PM10	Exhaust PM10	PM10 Total	Fugitive PM2.5	Exhaust PM2.5	PM2.5 Total	Bio- CO2	NBio- CO2	Total CO2	CH4	N2O	CO2e
Category	tons/yr										MT/yr					
Hauling	0.0000	0.0000	0.0000	0.0000	0.0000	0.0000	0.0000	0.0000	0.0000	0.0000	0.0000	0.0000	0.0000	0.0000	0.0000	0.0000
Vendor	0.0000	0.0000	0.0000	0.0000	0.0000	0.0000	0.0000	0.0000	0.0000	0.0000	0.0000	0.0000	0.0000	0.0000	0.0000	0.0000
Worker	5.8000e-004	4.3000e-004	4.8700e-003	1.0000e-005	1.3400e-003	1.0000e-005	1.3500e-003	3.6000e-004	1.0000e-005	3.7000e-004	0.0000	1.2225	1.2225	4.0000e-005	0.0000	1.2234
Total	5.8000e-004	4.3000e-004	4.8700e-003	1.0000e-005	1.3400e-003	1.0000e-005	1.3500e-003	3.6000e-004	1.0000e-005	3.7000e-004	0.0000	1.2225	1.2225	4.0000e-005	0.0000	1.2234

Mitigated Construction On-Site

	ROG	NOx	CO	SO2	Fugitive PM10	Exhaust PM10	PM10 Total	Fugitive PM2.5	Exhaust PM2.5	PM2.5 Total	Bio- CO2	NBio- CO2	Total CO2	CH4	N2O	CO2e
Category	tons/yr										MT/yr					
Fugitive Dust					0.1807	0.0000	0.1807	0.0993	0.0000	0.0993	0.0000	0.0000	0.0000	0.0000	0.0000	0.0000
Off-Road	0.0389	0.4050	0.2115	3.8000e-004		0.0204	0.0204		0.0188	0.0188	0.0000	33.4357	33.4357	0.0108	0.0000	33.7060
Total	0.0389	0.4050	0.2115	3.8000e-004	0.1807	0.0204	0.2011	0.0993	0.0188	0.1181	0.0000	33.4357	33.4357	0.0108	0.0000	33.7060

Village South Specific Plan (Proposed) - Los Angeles-South Coast County, Annual

3.3 Site Preparation - 2021

Mitigated Construction Off-Site

	ROG	NOx	CO	SO2	Fugitive PM10	Exhaust PM10	PM10 Total	Fugitive PM2.5	Exhaust PM2.5	PM2.5 Total	Bio- CO2	NBio- CO2	Total CO2	CH4	N2O	CO2e
Category	tons/yr										MT/yr					
Hauling	0.0000	0.0000	0.0000	0.0000	0.0000	0.0000	0.0000	0.0000	0.0000	0.0000	0.0000	0.0000	0.0000	0.0000	0.0000	0.0000
Vendor	0.0000	0.0000	0.0000	0.0000	0.0000	0.0000	0.0000	0.0000	0.0000	0.0000	0.0000	0.0000	0.0000	0.0000	0.0000	0.0000
Worker	5.8000e-004	4.3000e-004	4.8700e-003	1.0000e-005	1.3400e-003	1.0000e-005	1.3500e-003	3.6000e-004	1.0000e-005	3.7000e-004	0.0000	1.2225	1.2225	4.0000e-005	0.0000	1.2234
Total	5.8000e-004	4.3000e-004	4.8700e-003	1.0000e-005	1.3400e-003	1.0000e-005	1.3500e-003	3.6000e-004	1.0000e-005	3.7000e-004	0.0000	1.2225	1.2225	4.0000e-005	0.0000	1.2234

3.4 Grading - 2021

Unmitigated Construction On-Site

	ROG	NOx	CO	SO2	Fugitive PM10	Exhaust PM10	PM10 Total	Fugitive PM2.5	Exhaust PM2.5	PM2.5 Total	Bio- CO2	NBio- CO2	Total CO2	CH4	N2O	CO2e
Category	tons/yr										MT/yr					
Fugitive Dust					0.1741	0.0000	0.1741	0.0693	0.0000	0.0693	0.0000	0.0000	0.0000	0.0000	0.0000	0.0000
Off-Road	0.0796	0.8816	0.5867	1.1800e-003		0.0377	0.0377		0.0347	0.0347	0.0000	103.5405	103.5405	0.0335	0.0000	104.3776
Total	0.0796	0.8816	0.5867	1.1800e-003	0.1741	0.0377	0.2118	0.0693	0.0347	0.1040	0.0000	103.5405	103.5405	0.0335	0.0000	104.3776

Village South Specific Plan (Proposed) - Los Angeles-South Coast County, Annual

3.4 Grading - 2021

Unmitigated Construction Off-Site

	ROG	NOx	CO	SO2	Fugitive PM10	Exhaust PM10	PM10 Total	Fugitive PM2.5	Exhaust PM2.5	PM2.5 Total	Bio- CO2	NBio- CO2	Total CO2	CH4	N2O	CO2e
Category	tons/yr										MT/yr					
Hauling	0.0000	0.0000	0.0000	0.0000	0.0000	0.0000	0.0000	0.0000	0.0000	0.0000	0.0000	0.0000	0.0000	0.0000	0.0000	0.0000
Vendor	0.0000	0.0000	0.0000	0.0000	0.0000	0.0000	0.0000	0.0000	0.0000	0.0000	0.0000	0.0000	0.0000	0.0000	0.0000	0.0000
Worker	1.2200e-003	9.0000e-004	0.0103	3.0000e-005	2.8300e-003	2.0000e-005	2.8600e-003	7.5000e-004	2.0000e-005	7.8000e-004	0.0000	2.5808	2.5808	8.0000e-005	0.0000	2.5828
Total	1.2200e-003	9.0000e-004	0.0103	3.0000e-005	2.8300e-003	2.0000e-005	2.8600e-003	7.5000e-004	2.0000e-005	7.8000e-004	0.0000	2.5808	2.5808	8.0000e-005	0.0000	2.5828

Mitigated Construction On-Site

	ROG	NOx	CO	SO2	Fugitive PM10	Exhaust PM10	PM10 Total	Fugitive PM2.5	Exhaust PM2.5	PM2.5 Total	Bio- CO2	NBio- CO2	Total CO2	CH4	N2O	CO2e
Category	tons/yr										MT/yr					
Fugitive Dust					0.1741	0.0000	0.1741	0.0693	0.0000	0.0693	0.0000	0.0000	0.0000	0.0000	0.0000	0.0000
Off-Road	0.0796	0.8816	0.5867	1.1800e-003		0.0377	0.0377		0.0347	0.0347	0.0000	103.5403	103.5403	0.0335	0.0000	104.3775
Total	0.0796	0.8816	0.5867	1.1800e-003	0.1741	0.0377	0.2118	0.0693	0.0347	0.1040	0.0000	103.5403	103.5403	0.0335	0.0000	104.3775

Village South Specific Plan (Proposed) - Los Angeles-South Coast County, Annual

3.4 Grading - 2021

Mitigated Construction Off-Site

	ROG	NOx	CO	SO2	Fugitive PM10	Exhaust PM10	PM10 Total	Fugitive PM2.5	Exhaust PM2.5	PM2.5 Total	Bio- CO2	NBio- CO2	Total CO2	CH4	N2O	CO2e
Category	tons/yr										MT/yr					
Hauling	0.0000	0.0000	0.0000	0.0000	0.0000	0.0000	0.0000	0.0000	0.0000	0.0000	0.0000	0.0000	0.0000	0.0000	0.0000	0.0000
Vendor	0.0000	0.0000	0.0000	0.0000	0.0000	0.0000	0.0000	0.0000	0.0000	0.0000	0.0000	0.0000	0.0000	0.0000	0.0000	0.0000
Worker	1.2200e-003	9.0000e-004	0.0103	3.0000e-005	2.8300e-003	2.0000e-005	2.8600e-003	7.5000e-004	2.0000e-005	7.8000e-004	0.0000	2.5808	2.5808	8.0000e-005	0.0000	2.5828
Total	1.2200e-003	9.0000e-004	0.0103	3.0000e-005	2.8300e-003	2.0000e-005	2.8600e-003	7.5000e-004	2.0000e-005	7.8000e-004	0.0000	2.5808	2.5808	8.0000e-005	0.0000	2.5828

3.4 Grading - 2022

Unmitigated Construction On-Site

	ROG	NOx	CO	SO2	Fugitive PM10	Exhaust PM10	PM10 Total	Fugitive PM2.5	Exhaust PM2.5	PM2.5 Total	Bio- CO2	NBio- CO2	Total CO2	CH4	N2O	CO2e
Category	tons/yr										MT/yr					
Fugitive Dust					0.0807	0.0000	0.0807	0.0180	0.0000	0.0180	0.0000	0.0000	0.0000	0.0000	0.0000	0.0000
Off-Road	0.0127	0.1360	0.1017	2.2000e-004		5.7200e-003	5.7200e-003		5.2600e-003	5.2600e-003	0.0000	19.0871	19.0871	6.1700e-003	0.0000	19.2414
Total	0.0127	0.1360	0.1017	2.2000e-004	0.0807	5.7200e-003	0.0865	0.0180	5.2600e-003	0.0233	0.0000	19.0871	19.0871	6.1700e-003	0.0000	19.2414

Village South Specific Plan (Proposed) - Los Angeles-South Coast County, Annual

3.4 Grading - 2022

Unmitigated Construction Off-Site

	ROG	NOx	CO	SO2	Fugitive PM10	Exhaust PM10	PM10 Total	Fugitive PM2.5	Exhaust PM2.5	PM2.5 Total	Bio- CO2	NBio- CO2	Total CO2	CH4	N2O	CO2e
Category	tons/yr										MT/yr					
Hauling	0.0000	0.0000	0.0000	0.0000	0.0000	0.0000	0.0000	0.0000	0.0000	0.0000	0.0000	0.0000	0.0000	0.0000	0.0000	0.0000
Vendor	0.0000	0.0000	0.0000	0.0000	0.0000	0.0000	0.0000	0.0000	0.0000	0.0000	0.0000	0.0000	0.0000	0.0000	0.0000	0.0000
Worker	2.1000e-004	1.5000e-004	1.7400e-003	1.0000e-005	5.2000e-004	0.0000	5.3000e-004	1.4000e-004	0.0000	1.4000e-004	0.0000	0.4587	0.4587	1.0000e-005	0.0000	0.4590
Total	2.1000e-004	1.5000e-004	1.7400e-003	1.0000e-005	5.2000e-004	0.0000	5.3000e-004	1.4000e-004	0.0000	1.4000e-004	0.0000	0.4587	0.4587	1.0000e-005	0.0000	0.4590

Mitigated Construction On-Site

	ROG	NOx	CO	SO2	Fugitive PM10	Exhaust PM10	PM10 Total	Fugitive PM2.5	Exhaust PM2.5	PM2.5 Total	Bio- CO2	NBio- CO2	Total CO2	CH4	N2O	CO2e
Category	tons/yr										MT/yr					
Fugitive Dust					0.0807	0.0000	0.0807	0.0180	0.0000	0.0180	0.0000	0.0000	0.0000	0.0000	0.0000	0.0000
Off-Road	0.0127	0.1360	0.1017	2.2000e-004		5.7200e-003	5.7200e-003		5.2600e-003	5.2600e-003	0.0000	19.0871	19.0871	6.1700e-003	0.0000	19.2414
Total	0.0127	0.1360	0.1017	2.2000e-004	0.0807	5.7200e-003	0.0865	0.0180	5.2600e-003	0.0233	0.0000	19.0871	19.0871	6.1700e-003	0.0000	19.2414

Village South Specific Plan (Proposed) - Los Angeles-South Coast County, Annual

3.4 Grading - 2022

Mitigated Construction Off-Site

	ROG	NOx	CO	SO2	Fugitive PM10	Exhaust PM10	PM10 Total	Fugitive PM2.5	Exhaust PM2.5	PM2.5 Total	Bio- CO2	NBio- CO2	Total CO2	CH4	N2O	CO2e
Category	tons/yr										MT/yr					
Hauling	0.0000	0.0000	0.0000	0.0000	0.0000	0.0000	0.0000	0.0000	0.0000	0.0000	0.0000	0.0000	0.0000	0.0000	0.0000	0.0000
Vendor	0.0000	0.0000	0.0000	0.0000	0.0000	0.0000	0.0000	0.0000	0.0000	0.0000	0.0000	0.0000	0.0000	0.0000	0.0000	0.0000
Worker	2.1000e-004	1.5000e-004	1.7400e-003	1.0000e-005	5.2000e-004	0.0000	5.3000e-004	1.4000e-004	0.0000	1.4000e-004	0.0000	0.4587	0.4587	1.0000e-005	0.0000	0.4590
Total	2.1000e-004	1.5000e-004	1.7400e-003	1.0000e-005	5.2000e-004	0.0000	5.3000e-004	1.4000e-004	0.0000	1.4000e-004	0.0000	0.4587	0.4587	1.0000e-005	0.0000	0.4590

3.5 Building Construction - 2022

Unmitigated Construction On-Site

	ROG	NOx	CO	SO2	Fugitive PM10	Exhaust PM10	PM10 Total	Fugitive PM2.5	Exhaust PM2.5	PM2.5 Total	Bio- CO2	NBio- CO2	Total CO2	CH4	N2O	CO2e
Category	tons/yr										MT/yr					
Off-Road	0.2158	1.9754	2.0700	3.4100e-003		0.1023	0.1023		0.0963	0.0963	0.0000	293.1324	293.1324	0.0702	0.0000	294.8881
Total	0.2158	1.9754	2.0700	3.4100e-003		0.1023	0.1023		0.0963	0.0963	0.0000	293.1324	293.1324	0.0702	0.0000	294.8881

Village South Specific Plan (Proposed) - Los Angeles-South Coast County, Annual

3.5 Building Construction - 2022

Unmitigated Construction Off-Site

	ROG	NOx	CO	SO2	Fugitive PM10	Exhaust PM10	PM10 Total	Fugitive PM2.5	Exhaust PM2.5	PM2.5 Total	Bio- CO2	NBio- CO2	Total CO2	CH4	N2O	CO2e
Category	tons/yr										MT/yr					
Hauling	0.0000	0.0000	0.0000	0.0000	0.0000	0.0000	0.0000	0.0000	0.0000	0.0000	0.0000	0.0000	0.0000	0.0000	0.0000	0.0000
Vendor	0.0527	1.6961	0.4580	4.5500e-003	0.1140	3.1800e-003	0.1171	0.0329	3.0400e-003	0.0359	0.0000	441.9835	441.9835	0.0264	0.0000	442.6435
Worker	0.3051	0.2164	2.5233	7.3500e-003	0.7557	6.2300e-003	0.7619	0.2007	5.7400e-003	0.2065	0.0000	663.9936	663.9936	0.0187	0.0000	664.4604
Total	0.3578	1.9125	2.9812	0.0119	0.8696	9.4100e-003	0.8790	0.2336	8.7800e-003	0.2424	0.0000	1,105.9771	1,105.9771	0.0451	0.0000	1,107.1039

Mitigated Construction On-Site

	ROG	NOx	CO	SO2	Fugitive PM10	Exhaust PM10	PM10 Total	Fugitive PM2.5	Exhaust PM2.5	PM2.5 Total	Bio- CO2	NBio- CO2	Total CO2	CH4	N2O	CO2e
Category	tons/yr										MT/yr					
Off-Road	0.2158	1.9754	2.0700	3.4100e-003		0.1023	0.1023		0.0963	0.0963	0.0000	293.1321	293.1321	0.0702	0.0000	294.8877
Total	0.2158	1.9754	2.0700	3.4100e-003		0.1023	0.1023		0.0963	0.0963	0.0000	293.1321	293.1321	0.0702	0.0000	294.8877

Village South Specific Plan (Proposed) - Los Angeles-South Coast County, Annual

3.5 Building Construction - 2022

Mitigated Construction Off-Site

	ROG	NOx	CO	SO2	Fugitive PM10	Exhaust PM10	PM10 Total	Fugitive PM2.5	Exhaust PM2.5	PM2.5 Total	Bio- CO2	NBio- CO2	Total CO2	CH4	N2O	CO2e
Category	tons/yr										MT/yr					
Hauling	0.0000	0.0000	0.0000	0.0000	0.0000	0.0000	0.0000	0.0000	0.0000	0.0000	0.0000	0.0000	0.0000	0.0000	0.0000	0.0000
Vendor	0.0527	1.6961	0.4580	4.5500e-003	0.1140	3.1800e-003	0.1171	0.0329	3.0400e-003	0.0359	0.0000	441.9835	441.9835	0.0264	0.0000	442.6435
Worker	0.3051	0.2164	2.5233	7.3500e-003	0.7557	6.2300e-003	0.7619	0.2007	5.7400e-003	0.2065	0.0000	663.9936	663.9936	0.0187	0.0000	664.4604
Total	0.3578	1.9125	2.9812	0.0119	0.8696	9.4100e-003	0.8790	0.2336	8.7800e-003	0.2424	0.0000	1,105.9771	1,105.9771	0.0451	0.0000	1,107.1039

3.5 Building Construction - 2023

Unmitigated Construction On-Site

	ROG	NOx	CO	SO2	Fugitive PM10	Exhaust PM10	PM10 Total	Fugitive PM2.5	Exhaust PM2.5	PM2.5 Total	Bio- CO2	NBio- CO2	Total CO2	CH4	N2O	CO2e
Category	tons/yr										MT/yr					
Off-Road	0.1942	1.7765	2.0061	3.3300e-003		0.0864	0.0864		0.0813	0.0813	0.0000	286.2789	286.2789	0.0681	0.0000	287.9814
Total	0.1942	1.7765	2.0061	3.3300e-003		0.0864	0.0864		0.0813	0.0813	0.0000	286.2789	286.2789	0.0681	0.0000	287.9814

Village South Specific Plan (Proposed) - Los Angeles-South Coast County, Annual

3.5 Building Construction - 2023

Unmitigated Construction Off-Site

	ROG	NOx	CO	SO2	Fugitive PM10	Exhaust PM10	PM10 Total	Fugitive PM2.5	Exhaust PM2.5	PM2.5 Total	Bio- CO2	NBio- CO2	Total CO2	CH4	N2O	CO2e
Category	tons/yr										MT/yr					
Hauling	0.0000	0.0000	0.0000	0.0000	0.0000	0.0000	0.0000	0.0000	0.0000	0.0000	0.0000	0.0000	0.0000	0.0000	0.0000	0.0000
Vendor	0.0382	1.2511	0.4011	4.3000e-003	0.1113	1.4600e-003	0.1127	0.0321	1.4000e-003	0.0335	0.0000	417.9930	417.9930	0.0228	0.0000	418.5624
Worker	0.2795	0.1910	2.2635	6.9100e-003	0.7377	5.9100e-003	0.7436	0.1960	5.4500e-003	0.2014	0.0000	624.5363	624.5363	0.0164	0.0000	624.9466
Total	0.3177	1.4420	2.6646	0.0112	0.8490	7.3700e-003	0.8564	0.2281	6.8500e-003	0.2349	0.0000	1,042.5294	1,042.5294	0.0392	0.0000	1,043.5090

Mitigated Construction On-Site

	ROG	NOx	CO	SO2	Fugitive PM10	Exhaust PM10	PM10 Total	Fugitive PM2.5	Exhaust PM2.5	PM2.5 Total	Bio- CO2	NBio- CO2	Total CO2	CH4	N2O	CO2e
Category	tons/yr										MT/yr					
Off-Road	0.1942	1.7765	2.0061	3.3300e-003		0.0864	0.0864		0.0813	0.0813	0.0000	286.2785	286.2785	0.0681	0.0000	287.9811
Total	0.1942	1.7765	2.0061	3.3300e-003		0.0864	0.0864		0.0813	0.0813	0.0000	286.2785	286.2785	0.0681	0.0000	287.9811

Village South Specific Plan (Proposed) - Los Angeles-South Coast County, Annual

3.5 Building Construction - 2023

Mitigated Construction Off-Site

	ROG	NOx	CO	SO2	Fugitive PM10	Exhaust PM10	PM10 Total	Fugitive PM2.5	Exhaust PM2.5	PM2.5 Total	Bio- CO2	NBio- CO2	Total CO2	CH4	N2O	CO2e
Category	tons/yr										MT/yr					
Hauling	0.0000	0.0000	0.0000	0.0000	0.0000	0.0000	0.0000	0.0000	0.0000	0.0000	0.0000	0.0000	0.0000	0.0000	0.0000	0.0000
Vendor	0.0382	1.2511	0.4011	4.3000e-003	0.1113	1.4600e-003	0.1127	0.0321	1.4000e-003	0.0335	0.0000	417.9930	417.9930	0.0228	0.0000	418.5624
Worker	0.2795	0.1910	2.2635	6.9100e-003	0.7377	5.9100e-003	0.7436	0.1960	5.4500e-003	0.2014	0.0000	624.5363	624.5363	0.0164	0.0000	624.9466
Total	0.3177	1.4420	2.6646	0.0112	0.8490	7.3700e-003	0.8564	0.2281	6.8500e-003	0.2349	0.0000	1,042.5294	1,042.5294	0.0392	0.0000	1,043.5090

3.6 Paving - 2023

Unmitigated Construction On-Site

	ROG	NOx	CO	SO2	Fugitive PM10	Exhaust PM10	PM10 Total	Fugitive PM2.5	Exhaust PM2.5	PM2.5 Total	Bio- CO2	NBio- CO2	Total CO2	CH4	N2O	CO2e
Category	tons/yr										MT/yr					
Off-Road	6.7100e-003	0.0663	0.0948	1.5000e-004		3.3200e-003	3.3200e-003		3.0500e-003	3.0500e-003	0.0000	13.0175	13.0175	4.2100e-003	0.0000	13.1227
Paving	0.0000					0.0000	0.0000		0.0000	0.0000	0.0000	0.0000	0.0000	0.0000	0.0000	0.0000
Total	6.7100e-003	0.0663	0.0948	1.5000e-004		3.3200e-003	3.3200e-003		3.0500e-003	3.0500e-003	0.0000	13.0175	13.0175	4.2100e-003	0.0000	13.1227

Village South Specific Plan (Proposed) - Los Angeles-South Coast County, Annual

3.6 Paving - 2023

Unmitigated Construction Off-Site

	ROG	NOx	CO	SO2	Fugitive PM10	Exhaust PM10	PM10 Total	Fugitive PM2.5	Exhaust PM2.5	PM2.5 Total	Bio- CO2	NBio- CO2	Total CO2	CH4	N2O	CO2e
Category	tons/yr										MT/yr					
Hauling	0.0000	0.0000	0.0000	0.0000	0.0000	0.0000	0.0000	0.0000	0.0000	0.0000	0.0000	0.0000	0.0000	0.0000	0.0000	0.0000
Vendor	0.0000	0.0000	0.0000	0.0000	0.0000	0.0000	0.0000	0.0000	0.0000	0.0000	0.0000	0.0000	0.0000	0.0000	0.0000	0.0000
Worker	2.8000e-004	1.9000e-004	2.2300e-003	1.0000e-005	7.3000e-004	1.0000e-005	7.3000e-004	1.9000e-004	1.0000e-005	2.0000e-004	0.0000	0.6156	0.6156	2.0000e-005	0.0000	0.6160
Total	2.8000e-004	1.9000e-004	2.2300e-003	1.0000e-005	7.3000e-004	1.0000e-005	7.3000e-004	1.9000e-004	1.0000e-005	2.0000e-004	0.0000	0.6156	0.6156	2.0000e-005	0.0000	0.6160

Mitigated Construction On-Site

	ROG	NOx	CO	SO2	Fugitive PM10	Exhaust PM10	PM10 Total	Fugitive PM2.5	Exhaust PM2.5	PM2.5 Total	Bio- CO2	NBio- CO2	Total CO2	CH4	N2O	CO2e
Category	tons/yr										MT/yr					
Off-Road	6.7100e-003	0.0663	0.0948	1.5000e-004		3.3200e-003	3.3200e-003		3.0500e-003	3.0500e-003	0.0000	13.0175	13.0175	4.2100e-003	0.0000	13.1227
Paving	0.0000					0.0000	0.0000		0.0000	0.0000	0.0000	0.0000	0.0000	0.0000	0.0000	0.0000
Total	6.7100e-003	0.0663	0.0948	1.5000e-004		3.3200e-003	3.3200e-003		3.0500e-003	3.0500e-003	0.0000	13.0175	13.0175	4.2100e-003	0.0000	13.1227

Village South Specific Plan (Proposed) - Los Angeles-South Coast County, Annual

3.6 Paving - 2023

Mitigated Construction Off-Site

	ROG	NOx	CO	SO2	Fugitive PM10	Exhaust PM10	PM10 Total	Fugitive PM2.5	Exhaust PM2.5	PM2.5 Total	Bio- CO2	NBio- CO2	Total CO2	CH4	N2O	CO2e
Category	tons/yr										MT/yr					
Hauling	0.0000	0.0000	0.0000	0.0000	0.0000	0.0000	0.0000	0.0000	0.0000	0.0000	0.0000	0.0000	0.0000	0.0000	0.0000	0.0000
Vendor	0.0000	0.0000	0.0000	0.0000	0.0000	0.0000	0.0000	0.0000	0.0000	0.0000	0.0000	0.0000	0.0000	0.0000	0.0000	0.0000
Worker	2.8000e-004	1.9000e-004	2.2300e-003	1.0000e-005	7.3000e-004	1.0000e-005	7.3000e-004	1.9000e-004	1.0000e-005	2.0000e-004	0.0000	0.6156	0.6156	2.0000e-005	0.0000	0.6160
Total	2.8000e-004	1.9000e-004	2.2300e-003	1.0000e-005	7.3000e-004	1.0000e-005	7.3000e-004	1.9000e-004	1.0000e-005	2.0000e-004	0.0000	0.6156	0.6156	2.0000e-005	0.0000	0.6160

3.6 Paving - 2024

Unmitigated Construction On-Site

	ROG	NOx	CO	SO2	Fugitive PM10	Exhaust PM10	PM10 Total	Fugitive PM2.5	Exhaust PM2.5	PM2.5 Total	Bio- CO2	NBio- CO2	Total CO2	CH4	N2O	CO2e
Category	tons/yr										MT/yr					
Off-Road	0.0109	0.1048	0.1609	2.5000e-004		5.1500e-003	5.1500e-003		4.7400e-003	4.7400e-003	0.0000	22.0292	22.0292	7.1200e-003	0.0000	22.2073
Paving	0.0000					0.0000	0.0000		0.0000	0.0000	0.0000	0.0000	0.0000	0.0000	0.0000	0.0000
Total	0.0109	0.1048	0.1609	2.5000e-004		5.1500e-003	5.1500e-003		4.7400e-003	4.7400e-003	0.0000	22.0292	22.0292	7.1200e-003	0.0000	22.2073

Village South Specific Plan (Proposed) - Los Angeles-South Coast County, Annual

3.6 Paving - 2024

Unmitigated Construction Off-Site

	ROG	NOx	CO	SO2	Fugitive PM10	Exhaust PM10	PM10 Total	Fugitive PM2.5	Exhaust PM2.5	PM2.5 Total	Bio- CO2	NBio- CO2	Total CO2	CH4	N2O	CO2e
Category	tons/yr										MT/yr					
Hauling	0.0000	0.0000	0.0000	0.0000	0.0000	0.0000	0.0000	0.0000	0.0000	0.0000	0.0000	0.0000	0.0000	0.0000	0.0000	0.0000
Vendor	0.0000	0.0000	0.0000	0.0000	0.0000	0.0000	0.0000	0.0000	0.0000	0.0000	0.0000	0.0000	0.0000	0.0000	0.0000	0.0000
Worker	4.4000e-004	2.9000e-004	3.5100e-003	1.0000e-005	1.2300e-003	1.0000e-005	1.2400e-003	3.3000e-004	1.0000e-005	3.4000e-004	0.0000	1.0094	1.0094	3.0000e-005	0.0000	1.0100
Total	4.4000e-004	2.9000e-004	3.5100e-003	1.0000e-005	1.2300e-003	1.0000e-005	1.2400e-003	3.3000e-004	1.0000e-005	3.4000e-004	0.0000	1.0094	1.0094	3.0000e-005	0.0000	1.0100

Mitigated Construction On-Site

	ROG	NOx	CO	SO2	Fugitive PM10	Exhaust PM10	PM10 Total	Fugitive PM2.5	Exhaust PM2.5	PM2.5 Total	Bio- CO2	NBio- CO2	Total CO2	CH4	N2O	CO2e
Category	tons/yr										MT/yr					
Off-Road	0.0109	0.1048	0.1609	2.5000e-004		5.1500e-003	5.1500e-003		4.7400e-003	4.7400e-003	0.0000	22.0292	22.0292	7.1200e-003	0.0000	22.2073
Paving	0.0000					0.0000	0.0000		0.0000	0.0000	0.0000	0.0000	0.0000	0.0000	0.0000	0.0000
Total	0.0109	0.1048	0.1609	2.5000e-004		5.1500e-003	5.1500e-003		4.7400e-003	4.7400e-003	0.0000	22.0292	22.0292	7.1200e-003	0.0000	22.2073

Village South Specific Plan (Proposed) - Los Angeles-South Coast County, Annual

3.6 Paving - 2024

Mitigated Construction Off-Site

	ROG	NOx	CO	SO2	Fugitive PM10	Exhaust PM10	PM10 Total	Fugitive PM2.5	Exhaust PM2.5	PM2.5 Total	Bio- CO2	NBio- CO2	Total CO2	CH4	N2O	CO2e
Category	tons/yr										MT/yr					
Hauling	0.0000	0.0000	0.0000	0.0000	0.0000	0.0000	0.0000	0.0000	0.0000	0.0000	0.0000	0.0000	0.0000	0.0000	0.0000	0.0000
Vendor	0.0000	0.0000	0.0000	0.0000	0.0000	0.0000	0.0000	0.0000	0.0000	0.0000	0.0000	0.0000	0.0000	0.0000	0.0000	0.0000
Worker	4.4000e-004	2.9000e-004	3.5100e-003	1.0000e-005	1.2300e-003	1.0000e-005	1.2400e-003	3.3000e-004	1.0000e-005	3.4000e-004	0.0000	1.0094	1.0094	3.0000e-005	0.0000	1.0100
Total	4.4000e-004	2.9000e-004	3.5100e-003	1.0000e-005	1.2300e-003	1.0000e-005	1.2400e-003	3.3000e-004	1.0000e-005	3.4000e-004	0.0000	1.0094	1.0094	3.0000e-005	0.0000	1.0100

3.7 Architectural Coating - 2024

Unmitigated Construction On-Site

	ROG	NOx	CO	SO2	Fugitive PM10	Exhaust PM10	PM10 Total	Fugitive PM2.5	Exhaust PM2.5	PM2.5 Total	Bio- CO2	NBio- CO2	Total CO2	CH4	N2O	CO2e
Category	tons/yr										MT/yr					
Archit. Coating	4.1372					0.0000	0.0000		0.0000	0.0000	0.0000	0.0000	0.0000	0.0000	0.0000	0.0000
Off-Road	3.1600e-003	0.0213	0.0317	5.0000e-005		1.0700e-003	1.0700e-003		1.0700e-003	1.0700e-003	0.0000	4.4682	4.4682	2.5000e-004	0.0000	4.4745
Total	4.1404	0.0213	0.0317	5.0000e-005		1.0700e-003	1.0700e-003		1.0700e-003	1.0700e-003	0.0000	4.4682	4.4682	2.5000e-004	0.0000	4.4745

Village South Specific Plan (Proposed) - Los Angeles-South Coast County, Annual

3.7 Architectural Coating - 2024

Unmitigated Construction Off-Site

	ROG	NOx	CO	SO2	Fugitive PM10	Exhaust PM10	PM10 Total	Fugitive PM2.5	Exhaust PM2.5	PM2.5 Total	Bio- CO2	NBio- CO2	Total CO2	CH4	N2O	CO2e
Category	tons/yr										MT/yr					
Hauling	0.0000	0.0000	0.0000	0.0000	0.0000	0.0000	0.0000	0.0000	0.0000	0.0000	0.0000	0.0000	0.0000	0.0000	0.0000	0.0000
Vendor	0.0000	0.0000	0.0000	0.0000	0.0000	0.0000	0.0000	0.0000	0.0000	0.0000	0.0000	0.0000	0.0000	0.0000	0.0000	0.0000
Worker	7.4800e-003	4.9300e-003	0.0596	1.9000e-004	0.0209	1.6000e-004	0.0211	5.5500e-003	1.5000e-004	5.7000e-003	0.0000	17.1287	17.1287	4.3000e-004	0.0000	17.1394
Total	7.4800e-003	4.9300e-003	0.0596	1.9000e-004	0.0209	1.6000e-004	0.0211	5.5500e-003	1.5000e-004	5.7000e-003	0.0000	17.1287	17.1287	4.3000e-004	0.0000	17.1394

Mitigated Construction On-Site

	ROG	NOx	CO	SO2	Fugitive PM10	Exhaust PM10	PM10 Total	Fugitive PM2.5	Exhaust PM2.5	PM2.5 Total	Bio- CO2	NBio- CO2	Total CO2	CH4	N2O	CO2e
Category	tons/yr										MT/yr					
Archit. Coating	4.1372					0.0000	0.0000		0.0000	0.0000	0.0000	0.0000	0.0000	0.0000	0.0000	0.0000
Off-Road	3.1600e-003	0.0213	0.0317	5.0000e-005		1.0700e-003	1.0700e-003		1.0700e-003	1.0700e-003	0.0000	4.4682	4.4682	2.5000e-004	0.0000	4.4745
Total	4.1404	0.0213	0.0317	5.0000e-005		1.0700e-003	1.0700e-003		1.0700e-003	1.0700e-003	0.0000	4.4682	4.4682	2.5000e-004	0.0000	4.4745

Village South Specific Plan (Proposed) - Los Angeles-South Coast County, Annual

3.7 Architectural Coating - 2024

Mitigated Construction Off-Site

	ROG	NOx	CO	SO2	Fugitive PM10	Exhaust PM10	PM10 Total	Fugitive PM2.5	Exhaust PM2.5	PM2.5 Total	Bio- CO2	NBio- CO2	Total CO2	CH4	N2O	CO2e
Category	tons/yr										MT/yr					
Hauling	0.0000	0.0000	0.0000	0.0000	0.0000	0.0000	0.0000	0.0000	0.0000	0.0000	0.0000	0.0000	0.0000	0.0000	0.0000	0.0000
Vendor	0.0000	0.0000	0.0000	0.0000	0.0000	0.0000	0.0000	0.0000	0.0000	0.0000	0.0000	0.0000	0.0000	0.0000	0.0000	0.0000
Worker	7.4800e-003	4.9300e-003	0.0596	1.9000e-004	0.0209	1.6000e-004	0.0211	5.5500e-003	1.5000e-004	5.7000e-003	0.0000	17.1287	17.1287	4.3000e-004	0.0000	17.1394
Total	7.4800e-003	4.9300e-003	0.0596	1.9000e-004	0.0209	1.6000e-004	0.0211	5.5500e-003	1.5000e-004	5.7000e-003	0.0000	17.1287	17.1287	4.3000e-004	0.0000	17.1394

4.0 Operational Detail - Mobile

4.1 Mitigation Measures Mobile

Village South Specific Plan (Proposed) - Los Angeles-South Coast County, Annual

	ROG	NOx	CO	SO2	Fugitive PM10	Exhaust PM10	PM10 Total	Fugitive PM2.5	Exhaust PM2.5	PM2.5 Total	Bio- CO2	NBio- CO2	Total CO2	CH4	N2O	CO2e
Category	tons/yr										MT/yr					
Mitigated	1.5857	7.9962	19.1834	0.0821	7.7979	0.0580	7.8559	2.0895	0.0539	2.1434	0.0000	7,620.4986	7,620.4986	0.3407	0.0000	7,629.0162
Unmitigated	1.5857	7.9962	19.1834	0.0821	7.7979	0.0580	7.8559	2.0895	0.0539	2.1434	0.0000	7,620.4986	7,620.4986	0.3407	0.0000	7,629.0162

4.2 Trip Summary Information

Land Use	Average Daily Trip Rate			Unmitigated	Mitigated
	Weekday	Saturday	Sunday	Annual VMT	Annual VMT
Apartments Low Rise	145.75	154.25	154.00	506,227	506,227
Apartments Mid Rise	4,026.75	3,773.25	4075.50	13,660,065	13,660,065
General Office Building	288.45	62.55	31.05	706,812	706,812
High Turnover (Sit Down Restaurant)	2,368.80	2,873.52	2817.72	3,413,937	3,413,937
Hotel	192.00	187.50	160.00	445,703	445,703
Quality Restaurant	501.12	511.92	461.20	707,488	707,488
Regional Shopping Center	528.08	601.44	357.84	1,112,221	1,112,221
Total	8,050.95	8,164.43	8,057.31	20,552,452	20,552,452

4.3 Trip Type Information

Village South Specific Plan (Proposed) - Los Angeles-South Coast County, Annual

Land Use	Miles			Trip %			Trip Purpose %		
	H-W or C-W	H-S or C-C	H-O or C-NW	H-W or C-W	H-S or C-C	H-O or C-NW	Primary	Diverted	Pass-by
Apartments Low Rise	14.70	5.90	8.70	40.20	19.20	40.60	86	11	3
Apartments Mid Rise	14.70	5.90	8.70	40.20	19.20	40.60	86	11	3
General Office Building	16.60	8.40	6.90	33.00	48.00	19.00	77	19	4
High Turnover (Sit Down)	16.60	8.40	6.90	8.50	72.50	19.00	37	20	43
Hotel	16.60	8.40	6.90	19.40	61.60	19.00	58	38	4
Quality Restaurant	16.60	8.40	6.90	12.00	69.00	19.00	38	18	44
Regional Shopping Center	16.60	8.40	6.90	16.30	64.70	19.00	54	35	11

4.4 Fleet Mix

Land Use	LDA	LDT1	LDT2	MDV	LHD1	LHD2	MHD	HHD	OBUS	UBUS	MCY	SBUS	MH
Apartments Low Rise	0.543088	0.044216	0.209971	0.116369	0.014033	0.006332	0.021166	0.033577	0.002613	0.001817	0.005285	0.000712	0.000821
Apartments Mid Rise	0.543088	0.044216	0.209971	0.116369	0.014033	0.006332	0.021166	0.033577	0.002613	0.001817	0.005285	0.000712	0.000821
General Office Building	0.543088	0.044216	0.209971	0.116369	0.014033	0.006332	0.021166	0.033577	0.002613	0.001817	0.005285	0.000712	0.000821
High Turnover (Sit Down Restaurant)	0.543088	0.044216	0.209971	0.116369	0.014033	0.006332	0.021166	0.033577	0.002613	0.001817	0.005285	0.000712	0.000821
Hotel	0.543088	0.044216	0.209971	0.116369	0.014033	0.006332	0.021166	0.033577	0.002613	0.001817	0.005285	0.000712	0.000821
Quality Restaurant	0.543088	0.044216	0.209971	0.116369	0.014033	0.006332	0.021166	0.033577	0.002613	0.001817	0.005285	0.000712	0.000821
Regional Shopping Center	0.543088	0.044216	0.209971	0.116369	0.014033	0.006332	0.021166	0.033577	0.002613	0.001817	0.005285	0.000712	0.000821

5.0 Energy Detail

Historical Energy Use: N

5.1 Mitigation Measures Energy

Village South Specific Plan (Proposed) - Los Angeles-South Coast County, Annual

	ROG	NOx	CO	SO2	Fugitive PM10	Exhaust PM10	PM10 Total	Fugitive PM2.5	Exhaust PM2.5	PM2.5 Total	Bio- CO2	NBio- CO2	Total CO2	CH4	N2O	CO2e
Category	tons/yr										MT/yr					
Electricity Mitigated						0.0000	0.0000		0.0000	0.0000	0.0000	2,512.6465	2,512.6465	0.1037	0.0215	2,521.6356
Electricity Unmitigated						0.0000	0.0000		0.0000	0.0000	0.0000	2,512.6465	2,512.6465	0.1037	0.0215	2,521.6356
NaturalGas Mitigated	0.1398	1.2312	0.7770	7.6200e-003		0.0966	0.0966		0.0966	0.0966	0.0000	1,383.4267	1,383.4267	0.0265	0.0254	1,391.6478
NaturalGas Unmitigated	0.1398	1.2312	0.7770	7.6200e-003		0.0966	0.0966		0.0966	0.0966	0.0000	1,383.4267	1,383.4267	0.0265	0.0254	1,391.6478

Village South Specific Plan (Proposed) - Los Angeles-South Coast County, Annual

5.2 Energy by Land Use - Natural Gas

Unmitigated

	Natural Gas Use	ROG	NOx	CO	SO2	Fugitive PM10	Exhaust PM10	PM10 Total	Fugitive PM2.5	Exhaust PM2.5	PM2.5 Total	Bio- CO2	NBio- CO2	Total CO2	CH4	N2O	CO2e
Land Use	kBTU/yr	tons/yr										MT/yr					
Apartments Low Rise	408494	2.2000e-003	0.0188	8.0100e-003	1.2000e-004		1.5200e-003	1.5200e-003		1.5200e-003	1.5200e-003	0.0000	21.7988	21.7988	4.2000e-004	4.0000e-004	21.9284
Apartments Mid Rise	1.30613e+007	0.0704	0.6018	0.2561	3.8400e-003		0.0487	0.0487		0.0487	0.0487	0.0000	696.9989	696.9989	0.0134	0.0128	701.1408
General Office Building	468450	2.5300e-003	0.0230	0.0193	1.4000e-004		1.7500e-003	1.7500e-003		1.7500e-003	1.7500e-003	0.0000	24.9983	24.9983	4.8000e-004	4.6000e-004	25.1468
High Turnover (Sit Down Restaurant)	8.30736e+006	0.0448	0.4072	0.3421	2.4400e-003		0.0310	0.0310		0.0310	0.0310	0.0000	443.3124	443.3124	8.5000e-003	8.1300e-003	445.9468
Hotel	1.74095e+006	9.3900e-003	0.0853	0.0717	5.1000e-004		6.4900e-003	6.4900e-003		6.4900e-003	6.4900e-003	0.0000	92.9036	92.9036	1.7800e-003	1.7000e-003	93.4557
Quality Restaurant	1.84608e+006	9.9500e-003	0.0905	0.0760	5.4000e-004		6.8800e-003	6.8800e-003		6.8800e-003	6.8800e-003	0.0000	98.5139	98.5139	1.8900e-003	1.8100e-003	99.0993
Regional Shopping Center	91840	5.0000e-004	4.5000e-003	3.7800e-003	3.0000e-005		3.4000e-004	3.4000e-004		3.4000e-004	3.4000e-004	0.0000	4.9009	4.9009	9.0000e-005	9.0000e-005	4.9301
Total		0.1398	1.2312	0.7770	7.6200e-003		0.0966	0.0966		0.0966	0.0966	0.0000	1,383.4268	1,383.4268	0.0265	0.0254	1,391.6478

Village South Specific Plan (Proposed) - Los Angeles-South Coast County, Annual

5.2 Energy by Land Use - Natural Gas

Mitigated

	Natural Gas Use	ROG	NOx	CO	SO2	Fugitive PM10	Exhaust PM10	PM10 Total	Fugitive PM2.5	Exhaust PM2.5	PM2.5 Total	Bio- CO2	NBio- CO2	Total CO2	CH4	N2O	CO2e
Land Use	kBTU/yr	tons/yr										MT/yr					
Apartments Low Rise	408494	2.2000e-003	0.0188	8.0100e-003	1.2000e-004		1.5200e-003	1.5200e-003		1.5200e-003	1.5200e-003	0.0000	21.7988	21.7988	4.2000e-004	4.0000e-004	21.9284
Apartments Mid Rise	1.30613e+007	0.0704	0.6018	0.2561	3.8400e-003		0.0487	0.0487		0.0487	0.0487	0.0000	696.9989	696.9989	0.0134	0.0128	701.1408
General Office Building	468450	2.5300e-003	0.0230	0.0193	1.4000e-004		1.7500e-003	1.7500e-003		1.7500e-003	1.7500e-003	0.0000	24.9983	24.9983	4.8000e-004	4.6000e-004	25.1468
High Turnover (Sit Down Restaurant)	8.30736e+006	0.0448	0.4072	0.3421	2.4400e-003		0.0310	0.0310		0.0310	0.0310	0.0000	443.3124	443.3124	8.5000e-003	8.1300e-003	445.9468
Hotel	1.74095e+006	9.3900e-003	0.0853	0.0717	5.1000e-004		6.4900e-003	6.4900e-003		6.4900e-003	6.4900e-003	0.0000	92.9036	92.9036	1.7800e-003	1.7000e-003	93.4557
Quality Restaurant	1.84608e+006	9.9500e-003	0.0905	0.0760	5.4000e-004		6.8800e-003	6.8800e-003		6.8800e-003	6.8800e-003	0.0000	98.5139	98.5139	1.8900e-003	1.8100e-003	99.0993
Regional Shopping Center	91840	5.0000e-004	4.5000e-003	3.7800e-003	3.0000e-005		3.4000e-004	3.4000e-004		3.4000e-004	3.4000e-004	0.0000	4.9009	4.9009	9.0000e-005	9.0000e-005	4.9301
Total		0.1398	1.2312	0.7770	7.6200e-003		0.0966	0.0966		0.0966	0.0966	0.0000	1,383.4268	1,383.4268	0.0265	0.0254	1,391.6478

Village South Specific Plan (Proposed) - Los Angeles-South Coast County, Annual

5.3 Energy by Land Use - Electricity

Unmitigated

Land Use	Electricity Use kWh/yr	Total CO2 MT/yr	CH4 MT/yr	N2O MT/yr	CO2e MT/yr
Apartments Low Rise	106010	33.7770	1.3900e-003	2.9000e-004	33.8978
Apartments Mid Rise	3.94697e+006	1,257.5879	0.0519	0.0107	1,262.0869
General Office Building	584550	186.2502	7.6900e-003	1.5900e-003	186.9165
High Turnover (Sit Down Restaurant)	1.58904e+006	506.3022	0.0209	4.3200e-003	508.1135
Hotel	550308	175.3399	7.2400e-003	1.5000e-003	175.9672
Quality Restaurant	353120	112.5116	4.6500e-003	9.6000e-004	112.9141
Regional Shopping Center	756000	240.8778	9.9400e-003	2.0600e-003	241.7395
Total		2,512.6465	0.1037	0.0215	2,521.6356

Village South Specific Plan (Proposed) - Los Angeles-South Coast County, Annual

5.3 Energy by Land Use - Electricity

Mitigated

Land Use	Electricity Use kWh/yr	Total CO2 MT/yr	CH4 MT/yr	N2O MT/yr	CO2e MT/yr
Apartments Low Rise	106010	33.7770	1.3900e-003	2.9000e-004	33.8978
Apartments Mid Rise	3.94697e+006	1,257.5879	0.0519	0.0107	1,262.0869
General Office Building	584550	186.2502	7.6900e-003	1.5900e-003	186.9165
High Turnover (Sit Down Restaurant)	1.58904e+006	506.3022	0.0209	4.3200e-003	508.1135
Hotel	550308	175.3399	7.2400e-003	1.5000e-003	175.9672
Quality Restaurant	353120	112.5116	4.6500e-003	9.6000e-004	112.9141
Regional Shopping Center	756000	240.8778	9.9400e-003	2.0600e-003	241.7395
Total		2,512.6465	0.1037	0.0215	2,521.6356

6.0 Area Detail

6.1 Mitigation Measures Area

Village South Specific Plan (Proposed) - Los Angeles-South Coast County, Annual

	ROG	NOx	CO	SO2	Fugitive PM10	Exhaust PM10	PM10 Total	Fugitive PM2.5	Exhaust PM2.5	PM2.5 Total	Bio- CO2	NBio- CO2	Total CO2	CH4	N2O	CO2e
Category	tons/yr										MT/yr					
Mitigated	5.1437	0.2950	10.3804	1.6700e-003		0.0714	0.0714		0.0714	0.0714	0.0000	220.9670	220.9670	0.0201	3.7400e-003	222.5835
Unmitigated	5.1437	0.2950	10.3804	1.6700e-003		0.0714	0.0714		0.0714	0.0714	0.0000	220.9670	220.9670	0.0201	3.7400e-003	222.5835

6.2 Area by SubCategory

Unmitigated

	ROG	NOx	CO	SO2	Fugitive PM10	Exhaust PM10	PM10 Total	Fugitive PM2.5	Exhaust PM2.5	PM2.5 Total	Bio- CO2	NBio- CO2	Total CO2	CH4	N2O	CO2e
SubCategory	tons/yr										MT/yr					
Architectural Coating	0.4137					0.0000	0.0000		0.0000	0.0000	0.0000	0.0000	0.0000	0.0000	0.0000	0.0000
Consumer Products	4.3998					0.0000	0.0000		0.0000	0.0000	0.0000	0.0000	0.0000	0.0000	0.0000	0.0000
Hearth	0.0206	0.1763	0.0750	1.1200e-003		0.0143	0.0143		0.0143	0.0143	0.0000	204.1166	204.1166	3.9100e-003	3.7400e-003	205.3295
Landscaping	0.3096	0.1187	10.3054	5.4000e-004		0.0572	0.0572		0.0572	0.0572	0.0000	16.8504	16.8504	0.0161	0.0000	17.2540
Total	5.1437	0.2950	10.3804	1.6600e-003		0.0714	0.0714		0.0714	0.0714	0.0000	220.9670	220.9670	0.0201	3.7400e-003	222.5835

Village South Specific Plan (Proposed) - Los Angeles-South Coast County, Annual

6.2 Area by SubCategory

Mitigated

	ROG	NOx	CO	SO2	Fugitive PM10	Exhaust PM10	PM10 Total	Fugitive PM2.5	Exhaust PM2.5	PM2.5 Total	Bio- CO2	NBio- CO2	Total CO2	CH4	N2O	CO2e
SubCategory	tons/yr										MT/yr					
Architectural Coating	0.4137					0.0000	0.0000		0.0000	0.0000	0.0000	0.0000	0.0000	0.0000	0.0000	0.0000
Consumer Products	4.3998					0.0000	0.0000		0.0000	0.0000	0.0000	0.0000	0.0000	0.0000	0.0000	0.0000
Hearth	0.0206	0.1763	0.0750	1.1200e-003		0.0143	0.0143		0.0143	0.0143	0.0000	204.1166	204.1166	3.9100e-003	3.7400e-003	205.3295
Landscaping	0.3096	0.1187	10.3054	5.4000e-004		0.0572	0.0572		0.0572	0.0572	0.0000	16.8504	16.8504	0.0161	0.0000	17.2540
Total	5.1437	0.2950	10.3804	1.6600e-003		0.0714	0.0714		0.0714	0.0714	0.0000	220.9670	220.9670	0.0201	3.7400e-003	222.5835

7.0 Water Detail

7.1 Mitigation Measures Water

Village South Specific Plan (Proposed) - Los Angeles-South Coast County, Annual

	Total CO2	CH4	N2O	CO2e
Category	MT/yr			
Mitigated	585.8052	3.0183	0.0755	683.7567
Unmitigated	585.8052	3.0183	0.0755	683.7567

Village South Specific Plan (Proposed) - Los Angeles-South Coast County, Annual

7.2 Water by Land Use

Unmitigated

	Indoor/Outdoor Use	Total CO2	CH4	N2O	CO2e
Land Use	Mgal	MT/yr			
Apartments Low Rise	1.62885 / 1.02688	10.9095	0.0535	1.3400e-003	12.6471
Apartments Mid Rise	63.5252 / 40.0485	425.4719	2.0867	0.0523	493.2363
General Office Building	7.99802 / 4.90201	53.0719	0.2627	6.5900e-003	61.6019
High Turnover (Sit Down Restaurant)	10.9272 / 0.697482	51.2702	0.3580	8.8200e-003	62.8482
Hotel	1.26834 / 0.140927	6.1633	0.0416	1.0300e-003	7.5079
Quality Restaurant	2.42827 / 0.154996	11.3934	0.0796	1.9600e-003	13.9663
Regional Shopping Center	4.14806 / 2.54236	27.5250	0.1363	3.4200e-003	31.9490
Total		585.8052	3.0183	0.0755	683.7567

Village South Specific Plan (Proposed) - Los Angeles-South Coast County, Annual

7.2 Water by Land Use

Mitigated

	Indoor/Outdoor Use	Total CO2	CH4	N2O	CO2e
Land Use	Mgal	MT/yr			
Apartments Low Rise	1.62885 / 1.02688	10.9095	0.0535	1.3400e-003	12.6471
Apartments Mid Rise	63.5252 / 40.0485	425.4719	2.0867	0.0523	493.2363
General Office Building	7.99802 / 4.90201	53.0719	0.2627	6.5900e-003	61.6019
High Turnover (Sit Down Restaurant)	10.9272 / 0.697482	51.2702	0.3580	8.8200e-003	62.8482
Hotel	1.26834 / 0.140927	6.1633	0.0416	1.0300e-003	7.5079
Quality Restaurant	2.42827 / 0.154996	11.3934	0.0796	1.9600e-003	13.9663
Regional Shopping Center	4.14806 / 2.54236	27.5250	0.1363	3.4200e-003	31.9490
Total		585.8052	3.0183	0.0755	683.7567

8.0 Waste Detail

8.1 Mitigation Measures Waste

Village South Specific Plan (Proposed) - Los Angeles-South Coast County, Annual

Category/Year

	Total CO2	CH4	N2O	CO2e
	MT/yr			
Mitigated	207.8079	12.2811	0.0000	514.8354
Unmitigated	207.8079	12.2811	0.0000	514.8354

Village South Specific Plan (Proposed) - Los Angeles-South Coast County, Annual

8.2 Waste by Land Use

Unmitigated

	Waste Disposed	Total CO2	CH4	N2O	CO2e
Land Use	tons	MT/yr			
Apartments Low Rise	11.5	2.3344	0.1380	0.0000	5.7834
Apartments Mid Rise	448.5	91.0415	5.3804	0.0000	225.5513
General Office Building	41.85	8.4952	0.5021	0.0000	21.0464
High Turnover (Sit Down Restaurant)	428.4	86.9613	5.1393	0.0000	215.4430
Hotel	27.38	5.5579	0.3285	0.0000	13.7694
Quality Restaurant	7.3	1.4818	0.0876	0.0000	3.6712
Regional Shopping Center	58.8	11.9359	0.7054	0.0000	29.5706
Total		207.8079	12.2811	0.0000	514.8354

Village South Specific Plan (Proposed) - Los Angeles-South Coast County, Annual

8.2 Waste by Land Use

Mitigated

	Waste Disposed	Total CO2	CH4	N2O	CO2e
Land Use	tons	MT/yr			
Apartments Low Rise	11.5	2.3344	0.1380	0.0000	5.7834
Apartments Mid Rise	448.5	91.0415	5.3804	0.0000	225.5513
General Office Building	41.85	8.4952	0.5021	0.0000	21.0464
High Turnover (Sit Down Restaurant)	428.4	86.9613	5.1393	0.0000	215.4430
Hotel	27.38	5.5579	0.3285	0.0000	13.7694
Quality Restaurant	7.3	1.4818	0.0876	0.0000	3.6712
Regional Shopping Center	58.8	11.9359	0.7054	0.0000	29.5706
Total		207.8079	12.2811	0.0000	514.8354

9.0 Operational Offroad

Equipment Type	Number	Hours/Day	Days/Year	Horse Power	Load Factor	Fuel Type
----------------	--------	-----------	-----------	-------------	-------------	-----------

10.0 Stationary Equipment

Fire Pumps and Emergency Generators

Equipment Type	Number	Hours/Day	Hours/Year	Horse Power	Load Factor	Fuel Type
----------------	--------	-----------	------------	-------------	-------------	-----------

Village South Specific Plan (Proposed) - Los Angeles-South Coast County, Annual

Boilers

Equipment Type	Number	Heat Input/Day	Heat Input/Year	Boiler Rating	Fuel Type
----------------	--------	----------------	-----------------	---------------	-----------

User Defined Equipment

Equipment Type	Number
----------------	--------

11.0 Vegetation

Village South Specific Plan (Proposed) - Los Angeles-South Coast County, Summer

Village South Specific Plan (Proposed)
Los Angeles-South Coast County, Summer

1.0 Project Characteristics

1.1 Land Usage

Land Uses	Size	Metric	Lot Acreage	Floor Surface Area	Population
General Office Building	45.00	1000sqft	1.03	45,000.00	0
High Turnover (Sit Down Restaurant)	36.00	1000sqft	0.83	36,000.00	0
Hotel	50.00	Room	1.67	72,600.00	0
Quality Restaurant	8.00	1000sqft	0.18	8,000.00	0
Apartments Low Rise	25.00	Dwelling Unit	1.56	25,000.00	72
Apartments Mid Rise	975.00	Dwelling Unit	25.66	975,000.00	2789
Regional Shopping Center	56.00	1000sqft	1.29	56,000.00	0

1.2 Other Project Characteristics

Urbanization	Urban	Wind Speed (m/s)	2.2	Precipitation Freq (Days)	33
Climate Zone	9			Operational Year	2028
Utility Company	Southern California Edison				
CO2 Intensity (lb/MW hr)	702.44	CH4 Intensity (lb/MW hr)	0.029	N2O Intensity (lb/MW hr)	0.006

1.3 User Entered Comments & Non-Default Data

Village South Specific Plan (Proposed) - Los Angeles-South Coast County, Summer

Project Characteristics - Consistent with the DEIR's model.

Land Use - See SWAPE comment regarding residential and retail land uses.

Construction Phase - See SWAPE comment regarding individual construction phase lengths.

Demolition - Consistent with the DEIR's model. See SWAPE comment regarding demolition.

Vehicle Trips - Saturday trips consistent with the DEIR's model. See SWAPE comment regarding weekday and Sunday trips.

Woodstoves - Woodstoves and wood-burning fireplaces consistent with the DEIR's model. See SWAPE comment regarding gas fireplaces.

Energy Use -

Construction Off-road Equipment Mitigation - See SWAPE comment on construction-related mitigation.

Area Mitigation - See SWAPE comment regarding operational mitigation measures.

Water Mitigation - See SWAPE comment regarding operational mitigation measures.

Trips and VMT - Local hire provision

Table Name	Column Name	Default Value	New Value
tblFireplaces	FireplaceWoodMass	1,019.20	0.00
tblFireplaces	FireplaceWoodMass	1,019.20	0.00
tblFireplaces	NumberWood	1.25	0.00
tblFireplaces	NumberWood	48.75	0.00
tblTripsAndVMT	WorkerTripLength	14.70	10.00
tblTripsAndVMT	WorkerTripLength	14.70	10.00
tblTripsAndVMT	WorkerTripLength	14.70	10.00
tblTripsAndVMT	WorkerTripLength	14.70	10.00
tblTripsAndVMT	WorkerTripLength	14.70	10.00
tblTripsAndVMT	WorkerTripLength	14.70	10.00
tblVehicleTrips	ST_TR	7.16	6.17
tblVehicleTrips	ST_TR	6.39	3.87
tblVehicleTrips	ST_TR	2.46	1.39
tblVehicleTrips	ST_TR	158.37	79.82

Village South Specific Plan (Proposed) - Los Angeles-South Coast County, Summer

tblVehicleTrips	ST_TR	8.19	3.75
tblVehicleTrips	ST_TR	94.36	63.99
tblVehicleTrips	ST_TR	49.97	10.74
tblVehicleTrips	SU_TR	6.07	6.16
tblVehicleTrips	SU_TR	5.86	4.18
tblVehicleTrips	SU_TR	1.05	0.69
tblVehicleTrips	SU_TR	131.84	78.27
tblVehicleTrips	SU_TR	5.95	3.20
tblVehicleTrips	SU_TR	72.16	57.65
tblVehicleTrips	SU_TR	25.24	6.39
tblVehicleTrips	WD_TR	6.59	5.83
tblVehicleTrips	WD_TR	6.65	4.13
tblVehicleTrips	WD_TR	11.03	6.41
tblVehicleTrips	WD_TR	127.15	65.80
tblVehicleTrips	WD_TR	8.17	3.84
tblVehicleTrips	WD_TR	89.95	62.64
tblVehicleTrips	WD_TR	42.70	9.43
tblWoodstoves	NumberCatalytic	1.25	0.00
tblWoodstoves	NumberCatalytic	48.75	0.00
tblWoodstoves	NumberNoncatalytic	1.25	0.00
tblWoodstoves	NumberNoncatalytic	48.75	0.00
tblWoodstoves	WoodstoveDayYear	25.00	0.00
tblWoodstoves	WoodstoveDayYear	25.00	0.00
tblWoodstoves	WoodstoveWoodMass	999.60	0.00
tblWoodstoves	WoodstoveWoodMass	999.60	0.00

2.0 Emissions Summary

Village South Specific Plan (Proposed) - Los Angeles-South Coast County, Summer

2.1 Overall Construction (Maximum Daily Emission)

Unmitigated Construction

	ROG	NOx	CO	SO2	Fugitive PM10	Exhaust PM10	PM10 Total	Fugitive PM2.5	Exhaust PM2.5	PM2.5 Total	Bio- CO2	NBio- CO2	Total CO2	CH4	N2O	CO2e
Year	lb/day										lb/day					
2021	4.2561	46.4415	31.4494	0.0636	18.2032	2.0456	20.2488	9.9670	1.8820	11.8490	0.0000	6,163.4166	6,163.4166	1.9475	0.0000	6,212.1039
2022	4.5441	38.8811	40.8776	0.1240	8.8255	1.6361	10.4616	3.6369	1.5052	5.1421	0.0000	12,493.4403	12,493.4403	1.9485	0.0000	12,518.5707
2023	4.1534	25.7658	38.7457	0.1206	7.0088	0.7592	7.7679	1.8799	0.7136	2.5935	0.0000	12,150.4890	12,150.4890	0.9589	0.0000	12,174.4615
2024	237.0219	9.5478	14.9642	0.0239	1.2171	0.4694	1.2875	0.3229	0.4319	0.4621	0.0000	2,313.1808	2,313.1808	0.7166	0.0000	2,331.0956
Maximum	237.0219	46.4415	40.8776	0.1240	18.2032	2.0456	20.2488	9.9670	1.8820	11.8490	0.0000	12,493.4403	12,493.4403	1.9485	0.0000	12,518.5707

Village South Specific Plan (Proposed) - Los Angeles-South Coast County, Summer

2.2 Overall Operational

Unmitigated Operational

	ROG	NOx	CO	SO2	Fugitive PM10	Exhaust PM10	PM10 Total	Fugitive PM2.5	Exhaust PM2.5	PM2.5 Total	Bio- CO2	NBio- CO2	Total CO2	CH4	N2O	CO2e
Category	lb/day										lb/day					
Area	30.5020	15.0496	88.4430	0.0944		1.5974	1.5974		1.5974	1.5974	0.0000	18,148.59 50	18,148.59 50	0.4874	0.3300	18,259.11 92
Energy	0.7660	6.7462	4.2573	0.0418		0.5292	0.5292		0.5292	0.5292		8,355.983 2	8,355.983 2	0.1602	0.1532	8,405.638 7
Mobile	9.8489	45.4304	114.8495	0.4917	45.9592	0.3360	46.2951	12.2950	0.3119	12.6070		50,306.60 34	50,306.60 34	2.1807		50,361.12 08
Total	41.1168	67.2262	207.5497	0.6278	45.9592	2.4626	48.4217	12.2950	2.4385	14.7336	0.0000	76,811.18 16	76,811.18 16	2.8282	0.4832	77,025.87 86

Mitigated Operational

	ROG	NOx	CO	SO2	Fugitive PM10	Exhaust PM10	PM10 Total	Fugitive PM2.5	Exhaust PM2.5	PM2.5 Total	Bio- CO2	NBio- CO2	Total CO2	CH4	N2O	CO2e
Category	lb/day										lb/day					
Area	30.5020	15.0496	88.4430	0.0944		1.5974	1.5974		1.5974	1.5974	0.0000	18,148.59 50	18,148.59 50	0.4874	0.3300	18,259.11 92
Energy	0.7660	6.7462	4.2573	0.0418		0.5292	0.5292		0.5292	0.5292		8,355.983 2	8,355.983 2	0.1602	0.1532	8,405.638 7
Mobile	9.8489	45.4304	114.8495	0.4917	45.9592	0.3360	46.2951	12.2950	0.3119	12.6070		50,306.60 34	50,306.60 34	2.1807		50,361.12 08
Total	41.1168	67.2262	207.5497	0.6278	45.9592	2.4626	48.4217	12.2950	2.4385	14.7336	0.0000	76,811.18 16	76,811.18 16	2.8282	0.4832	77,025.87 86

Village South Specific Plan (Proposed) - Los Angeles-South Coast County, Summer

	ROG	NOx	CO	SO2	Fugitive PM10	Exhaust PM10	PM10 Total	Fugitive PM2.5	Exhaust PM2.5	PM2.5 Total	Bio- CO2	NBio-CO2	Total CO2	CH4	N2O	CO2e
Percent Reduction	0.00	0.00	0.00	0.00	0.00	0.00	0.00	0.00	0.00	0.00	0.00	0.00	0.00	0.00	0.00	0.00

3.0 Construction Detail

Construction Phase

Phase Number	Phase Name	Phase Type	Start Date	End Date	Num Days Week	Num Days	Phase Description
1	Demolition	Demolition	9/1/2021	10/12/2021	5	30	
2	Site Preparation	Site Preparation	10/13/2021	11/9/2021	5	20	
3	Grading	Grading	11/10/2021	1/11/2022	5	45	
4	Building Construction	Building Construction	1/12/2022	12/12/2023	5	500	
5	Paving	Paving	12/13/2023	1/30/2024	5	35	
6	Architectural Coating	Architectural Coating	1/31/2024	3/19/2024	5	35	

Acres of Grading (Site Preparation Phase): 0

Acres of Grading (Grading Phase): 112.5

Acres of Paving: 0

Residential Indoor: 2,025,000; Residential Outdoor: 675,000; Non-Residential Indoor: 326,400; Non-Residential Outdoor: 108,800; Striped Parking Area: 0 (Architectural Coating – sqft)

OffRoad Equipment

Village South Specific Plan (Proposed) - Los Angeles-South Coast County, Summer

Phase Name	Offroad Equipment Type	Amount	Usage Hours	Horse Power	Load Factor
Demolition	Concrete/Industrial Saws	1	8.00	81	0.73
Demolition	Excavators	3	8.00	158	0.38
Demolition	Rubber Tired Dozers	2	8.00	247	0.40
Site Preparation	Rubber Tired Dozers	3	8.00	247	0.40
Site Preparation	Tractors/Loaders/Backhoes	4	8.00	97	0.37
Grading	Excavators	2	8.00	158	0.38
Grading	Graders	1	8.00	187	0.41
Grading	Rubber Tired Dozers	1	8.00	247	0.40
Grading	Scrapers	2	8.00	367	0.48
Grading	Tractors/Loaders/Backhoes	2	8.00	97	0.37
Building Construction	Cranes	1	7.00	231	0.29
Building Construction	Forklifts	3	8.00	89	0.20
Building Construction	Generator Sets	1	8.00	84	0.74
Building Construction	Tractors/Loaders/Backhoes	3	7.00	97	0.37
Building Construction	Welders	1	8.00	46	0.45
Paving	Pavers	2	8.00	130	0.42
Paving	Paving Equipment	2	8.00	132	0.36
Paving	Rollers	2	8.00	80	0.38
Architectural Coating	Air Compressors	1	6.00	78	0.48

Trips and VMT

Village South Specific Plan (Proposed) - Los Angeles-South Coast County, Summer

Phase Name	Offroad Equipment Count	Worker Trip Number	Vendor Trip Number	Hauling Trip Number	Worker Trip Length	Vendor Trip Length	Hauling Trip Length	Worker Vehicle Class	Vendor Vehicle Class	Hauling Vehicle Class
Demolition	6	15.00	0.00	458.00	10.00	6.90	20.00	LD_Mix	HDT_Mix	HHDT
Site Preparation	7	18.00	0.00	0.00	10.00	6.90	20.00	LD_Mix	HDT_Mix	HHDT
Grading	8	20.00	0.00	0.00	10.00	6.90	20.00	LD_Mix	HDT_Mix	HHDT
Building Construction	9	801.00	143.00	0.00	10.00	6.90	20.00	LD_Mix	HDT_Mix	HHDT
Paving	6	15.00	0.00	0.00	10.00	6.90	20.00	LD_Mix	HDT_Mix	HHDT
Architectural Coating	1	160.00	0.00	0.00	10.00	6.90	20.00	LD_Mix	HDT_Mix	HHDT

3.1 Mitigation Measures Construction

3.2 Demolition - 2021

Unmitigated Construction On-Site

	ROG	NOx	CO	SO2	Fugitive PM10	Exhaust PM10	PM10 Total	Fugitive PM2.5	Exhaust PM2.5	PM2.5 Total	Bio- CO2	NBio- CO2	Total CO2	CH4	N2O	CO2e
Category	lb/day										lb/day					
Fugitive Dust					3.3074	0.0000	3.3074	0.5008	0.0000	0.5008			0.0000			0.0000
Off-Road	3.1651	31.4407	21.5650	0.0388		1.5513	1.5513		1.4411	1.4411		3,747.9449	3,747.9449	1.0549		3,774.3174
Total	3.1651	31.4407	21.5650	0.0388	3.3074	1.5513	4.8588	0.5008	1.4411	1.9419		3,747.9449	3,747.9449	1.0549		3,774.3174

Village South Specific Plan (Proposed) - Los Angeles-South Coast County, Summer

3.2 Demolition - 2021

Unmitigated Construction Off-Site

	ROG	NOx	CO	SO2	Fugitive PM10	Exhaust PM10	PM10 Total	Fugitive PM2.5	Exhaust PM2.5	PM2.5 Total	Bio- CO2	NBio- CO2	Total CO2	CH4	N2O	CO2e
Category	lb/day										lb/day					
Hauling	0.1273	4.0952	0.9602	0.0119	0.2669	0.0126	0.2795	0.0732	0.0120	0.0852		1,292.2413	1,292.2413	0.0877		1,294.4337
Vendor	0.0000	0.0000	0.0000	0.0000	0.0000	0.0000	0.0000	0.0000	0.0000	0.0000		0.0000	0.0000	0.0000		0.0000
Worker	0.0487	0.0313	0.4282	1.1800e-003	0.1141	9.5000e-004	0.1151	0.0303	8.8000e-004	0.0311		117.2799	117.2799	3.5200e-003		117.3678
Total	0.1760	4.1265	1.3884	0.0131	0.3810	0.0135	0.3946	0.1034	0.0129	0.1163		1,409.5212	1,409.5212	0.0912		1,411.8015

Mitigated Construction On-Site

	ROG	NOx	CO	SO2	Fugitive PM10	Exhaust PM10	PM10 Total	Fugitive PM2.5	Exhaust PM2.5	PM2.5 Total	Bio- CO2	NBio- CO2	Total CO2	CH4	N2O	CO2e
Category	lb/day										lb/day					
Fugitive Dust					3.3074	0.0000	3.3074	0.5008	0.0000	0.5008			0.0000			0.0000
Off-Road	3.1651	31.4407	21.5650	0.0388		1.5513	1.5513		1.4411	1.4411	0.0000	3,747.9449	3,747.9449	1.0549		3,774.3174
Total	3.1651	31.4407	21.5650	0.0388	3.3074	1.5513	4.8588	0.5008	1.4411	1.9419	0.0000	3,747.9449	3,747.9449	1.0549		3,774.3174

Village South Specific Plan (Proposed) - Los Angeles-South Coast County, Summer

3.2 Demolition - 2021

Mitigated Construction Off-Site

	ROG	NOx	CO	SO2	Fugitive PM10	Exhaust PM10	PM10 Total	Fugitive PM2.5	Exhaust PM2.5	PM2.5 Total	Bio- CO2	NBio- CO2	Total CO2	CH4	N2O	CO2e
Category	lb/day										lb/day					
Hauling	0.1273	4.0952	0.9602	0.0119	0.2669	0.0126	0.2795	0.0732	0.0120	0.0852		1,292.2413	1,292.2413	0.0877		1,294.4337
Vendor	0.0000	0.0000	0.0000	0.0000	0.0000	0.0000	0.0000	0.0000	0.0000	0.0000		0.0000	0.0000	0.0000		0.0000
Worker	0.0487	0.0313	0.4282	1.1800e-003	0.1141	9.5000e-004	0.1151	0.0303	8.8000e-004	0.0311		117.2799	117.2799	3.5200e-003		117.3678
Total	0.1760	4.1265	1.3884	0.0131	0.3810	0.0135	0.3946	0.1034	0.0129	0.1163		1,409.5212	1,409.5212	0.0912		1,411.8015

3.3 Site Preparation - 2021

Unmitigated Construction On-Site

	ROG	NOx	CO	SO2	Fugitive PM10	Exhaust PM10	PM10 Total	Fugitive PM2.5	Exhaust PM2.5	PM2.5 Total	Bio- CO2	NBio- CO2	Total CO2	CH4	N2O	CO2e
Category	lb/day										lb/day					
Fugitive Dust					18.0663	0.0000	18.0663	9.9307	0.0000	9.9307			0.0000			0.0000
Off-Road	3.8882	40.4971	21.1543	0.0380		2.0445	2.0445		1.8809	1.8809		3,685.6569	3,685.6569	1.1920		3,715.4573
Total	3.8882	40.4971	21.1543	0.0380	18.0663	2.0445	20.1107	9.9307	1.8809	11.8116		3,685.6569	3,685.6569	1.1920		3,715.4573

Village South Specific Plan (Proposed) - Los Angeles-South Coast County, Summer

3.3 Site Preparation - 2021

Unmitigated Construction Off-Site

	ROG	NOx	CO	SO2	Fugitive PM10	Exhaust PM10	PM10 Total	Fugitive PM2.5	Exhaust PM2.5	PM2.5 Total	Bio- CO2	NBio- CO2	Total CO2	CH4	N2O	CO2e
Category	lb/day										lb/day					
Hauling	0.0000	0.0000	0.0000	0.0000	0.0000	0.0000	0.0000	0.0000	0.0000	0.0000		0.0000	0.0000	0.0000		0.0000
Vendor	0.0000	0.0000	0.0000	0.0000	0.0000	0.0000	0.0000	0.0000	0.0000	0.0000		0.0000	0.0000	0.0000		0.0000
Worker	0.0584	0.0375	0.5139	1.4100e-003	0.1369	1.1400e-003	0.1381	0.0363	1.0500e-003	0.0374		140.7359	140.7359	4.2200e-003		140.8414
Total	0.0584	0.0375	0.5139	1.4100e-003	0.1369	1.1400e-003	0.1381	0.0363	1.0500e-003	0.0374		140.7359	140.7359	4.2200e-003		140.8414

Mitigated Construction On-Site

	ROG	NOx	CO	SO2	Fugitive PM10	Exhaust PM10	PM10 Total	Fugitive PM2.5	Exhaust PM2.5	PM2.5 Total	Bio- CO2	NBio- CO2	Total CO2	CH4	N2O	CO2e
Category	lb/day										lb/day					
Fugitive Dust					18.0663	0.0000	18.0663	9.9307	0.0000	9.9307			0.0000			0.0000
Off-Road	3.8882	40.4971	21.1543	0.0380		2.0445	2.0445		1.8809	1.8809	0.0000	3,685.6569	3,685.6569	1.1920		3,715.4573
Total	3.8882	40.4971	21.1543	0.0380	18.0663	2.0445	20.1107	9.9307	1.8809	11.8116	0.0000	3,685.6569	3,685.6569	1.1920		3,715.4573

Village South Specific Plan (Proposed) - Los Angeles-South Coast County, Summer

3.3 Site Preparation - 2021

Mitigated Construction Off-Site

	ROG	NOx	CO	SO2	Fugitive PM10	Exhaust PM10	PM10 Total	Fugitive PM2.5	Exhaust PM2.5	PM2.5 Total	Bio- CO2	NBio- CO2	Total CO2	CH4	N2O	CO2e
Category	lb/day										lb/day					
Hauling	0.0000	0.0000	0.0000	0.0000	0.0000	0.0000	0.0000	0.0000	0.0000	0.0000		0.0000	0.0000	0.0000		0.0000
Vendor	0.0000	0.0000	0.0000	0.0000	0.0000	0.0000	0.0000	0.0000	0.0000	0.0000		0.0000	0.0000	0.0000		0.0000
Worker	0.0584	0.0375	0.5139	1.4100e-003	0.1369	1.1400e-003	0.1381	0.0363	1.0500e-003	0.0374		140.7359	140.7359	4.2200e-003		140.8414
Total	0.0584	0.0375	0.5139	1.4100e-003	0.1369	1.1400e-003	0.1381	0.0363	1.0500e-003	0.0374		140.7359	140.7359	4.2200e-003		140.8414

3.4 Grading - 2021

Unmitigated Construction On-Site

	ROG	NOx	CO	SO2	Fugitive PM10	Exhaust PM10	PM10 Total	Fugitive PM2.5	Exhaust PM2.5	PM2.5 Total	Bio- CO2	NBio- CO2	Total CO2	CH4	N2O	CO2e
Category	lb/day										lb/day					
Fugitive Dust					8.6733	0.0000	8.6733	3.5965	0.0000	3.5965			0.0000			0.0000
Off-Road	4.1912	46.3998	30.8785	0.0620		1.9853	1.9853		1.8265	1.8265		6,007.0434	6,007.0434	1.9428		6,055.6134
Total	4.1912	46.3998	30.8785	0.0620	8.6733	1.9853	10.6587	3.5965	1.8265	5.4230		6,007.0434	6,007.0434	1.9428		6,055.6134

Village South Specific Plan (Proposed) - Los Angeles-South Coast County, Summer

3.4 Grading - 2021

Unmitigated Construction Off-Site

	ROG	NOx	CO	SO2	Fugitive PM10	Exhaust PM10	PM10 Total	Fugitive PM2.5	Exhaust PM2.5	PM2.5 Total	Bio- CO2	NBio- CO2	Total CO2	CH4	N2O	CO2e
Category	lb/day										lb/day					
Hauling	0.0000	0.0000	0.0000	0.0000	0.0000	0.0000	0.0000	0.0000	0.0000	0.0000		0.0000	0.0000	0.0000		0.0000
Vendor	0.0000	0.0000	0.0000	0.0000	0.0000	0.0000	0.0000	0.0000	0.0000	0.0000		0.0000	0.0000	0.0000		0.0000
Worker	0.0649	0.0417	0.5710	1.5700e-003	0.1521	1.2700e-003	0.1534	0.0404	1.1700e-003	0.0415		156.3732	156.3732	4.6900e-003		156.4904
Total	0.0649	0.0417	0.5710	1.5700e-003	0.1521	1.2700e-003	0.1534	0.0404	1.1700e-003	0.0415		156.3732	156.3732	4.6900e-003		156.4904

Mitigated Construction On-Site

	ROG	NOx	CO	SO2	Fugitive PM10	Exhaust PM10	PM10 Total	Fugitive PM2.5	Exhaust PM2.5	PM2.5 Total	Bio- CO2	NBio- CO2	Total CO2	CH4	N2O	CO2e
Category	lb/day										lb/day					
Fugitive Dust					8.6733	0.0000	8.6733	3.5965	0.0000	3.5965			0.0000			0.0000
Off-Road	4.1912	46.3998	30.8785	0.0620		1.9853	1.9853		1.8265	1.8265	0.0000	6,007.0434	6,007.0434	1.9428		6,055.6134
Total	4.1912	46.3998	30.8785	0.0620	8.6733	1.9853	10.6587	3.5965	1.8265	5.4230	0.0000	6,007.0434	6,007.0434	1.9428		6,055.6134

Village South Specific Plan (Proposed) - Los Angeles-South Coast County, Summer

3.4 Grading - 2021

Mitigated Construction Off-Site

	ROG	NOx	CO	SO2	Fugitive PM10	Exhaust PM10	PM10 Total	Fugitive PM2.5	Exhaust PM2.5	PM2.5 Total	Bio- CO2	NBio- CO2	Total CO2	CH4	N2O	CO2e
Category	lb/day										lb/day					
Hauling	0.0000	0.0000	0.0000	0.0000	0.0000	0.0000	0.0000	0.0000	0.0000	0.0000		0.0000	0.0000	0.0000		0.0000
Vendor	0.0000	0.0000	0.0000	0.0000	0.0000	0.0000	0.0000	0.0000	0.0000	0.0000		0.0000	0.0000	0.0000		0.0000
Worker	0.0649	0.0417	0.5710	1.5700e-003	0.1521	1.2700e-003	0.1534	0.0404	1.1700e-003	0.0415		156.3732	156.3732	4.6900e-003		156.4904
Total	0.0649	0.0417	0.5710	1.5700e-003	0.1521	1.2700e-003	0.1534	0.0404	1.1700e-003	0.0415		156.3732	156.3732	4.6900e-003		156.4904

3.4 Grading - 2022

Unmitigated Construction On-Site

	ROG	NOx	CO	SO2	Fugitive PM10	Exhaust PM10	PM10 Total	Fugitive PM2.5	Exhaust PM2.5	PM2.5 Total	Bio- CO2	NBio- CO2	Total CO2	CH4	N2O	CO2e
Category	lb/day										lb/day					
Fugitive Dust					8.6733	0.0000	8.6733	3.5965	0.0000	3.5965			0.0000			0.0000
Off-Road	3.6248	38.8435	29.0415	0.0621		1.6349	1.6349		1.5041	1.5041		6,011.4105	6,011.4105	1.9442		6,060.0158
Total	3.6248	38.8435	29.0415	0.0621	8.6733	1.6349	10.3082	3.5965	1.5041	5.1006		6,011.4105	6,011.4105	1.9442		6,060.0158

Village South Specific Plan (Proposed) - Los Angeles-South Coast County, Summer

3.4 Grading - 2022

Unmitigated Construction Off-Site

	ROG	NOx	CO	SO2	Fugitive PM10	Exhaust PM10	PM10 Total	Fugitive PM2.5	Exhaust PM2.5	PM2.5 Total	Bio- CO2	NBio- CO2	Total CO2	CH4	N2O	CO2e
Category	lb/day										lb/day					
Hauling	0.0000	0.0000	0.0000	0.0000	0.0000	0.0000	0.0000	0.0000	0.0000	0.0000		0.0000	0.0000	0.0000		0.0000
Vendor	0.0000	0.0000	0.0000	0.0000	0.0000	0.0000	0.0000	0.0000	0.0000	0.0000		0.0000	0.0000	0.0000		0.0000
Worker	0.0607	0.0376	0.5263	1.5100e-003	0.1521	1.2300e-003	0.1534	0.0404	1.1300e-003	0.0415		150.8754	150.8754	4.2400e-003		150.9813
Total	0.0607	0.0376	0.5263	1.5100e-003	0.1521	1.2300e-003	0.1534	0.0404	1.1300e-003	0.0415		150.8754	150.8754	4.2400e-003		150.9813

Mitigated Construction On-Site

	ROG	NOx	CO	SO2	Fugitive PM10	Exhaust PM10	PM10 Total	Fugitive PM2.5	Exhaust PM2.5	PM2.5 Total	Bio- CO2	NBio- CO2	Total CO2	CH4	N2O	CO2e
Category	lb/day										lb/day					
Fugitive Dust					8.6733	0.0000	8.6733	3.5965	0.0000	3.5965			0.0000			0.0000
Off-Road	3.6248	38.8435	29.0415	0.0621		1.6349	1.6349		1.5041	1.5041	0.0000	6,011.4105	6,011.4105	1.9442		6,060.0158
Total	3.6248	38.8435	29.0415	0.0621	8.6733	1.6349	10.3082	3.5965	1.5041	5.1006	0.0000	6,011.4105	6,011.4105	1.9442		6,060.0158

Village South Specific Plan (Proposed) - Los Angeles-South Coast County, Summer

3.4 Grading - 2022

Mitigated Construction Off-Site

	ROG	NOx	CO	SO2	Fugitive PM10	Exhaust PM10	PM10 Total	Fugitive PM2.5	Exhaust PM2.5	PM2.5 Total	Bio- CO2	NBio- CO2	Total CO2	CH4	N2O	CO2e
Category	lb/day										lb/day					
Hauling	0.0000	0.0000	0.0000	0.0000	0.0000	0.0000	0.0000	0.0000	0.0000	0.0000		0.0000	0.0000	0.0000		0.0000
Vendor	0.0000	0.0000	0.0000	0.0000	0.0000	0.0000	0.0000	0.0000	0.0000	0.0000		0.0000	0.0000	0.0000		0.0000
Worker	0.0607	0.0376	0.5263	1.5100e-003	0.1521	1.2300e-003	0.1534	0.0404	1.1300e-003	0.0415		150.8754	150.8754	4.2400e-003		150.9813
Total	0.0607	0.0376	0.5263	1.5100e-003	0.1521	1.2300e-003	0.1534	0.0404	1.1300e-003	0.0415		150.8754	150.8754	4.2400e-003		150.9813

3.5 Building Construction - 2022

Unmitigated Construction On-Site

	ROG	NOx	CO	SO2	Fugitive PM10	Exhaust PM10	PM10 Total	Fugitive PM2.5	Exhaust PM2.5	PM2.5 Total	Bio- CO2	NBio- CO2	Total CO2	CH4	N2O	CO2e
Category	lb/day										lb/day					
Off-Road	1.7062	15.6156	16.3634	0.0269		0.8090	0.8090		0.7612	0.7612		2,554.3336	2,554.3336	0.6120		2,569.6322
Total	1.7062	15.6156	16.3634	0.0269		0.8090	0.8090		0.7612	0.7612		2,554.3336	2,554.3336	0.6120		2,569.6322

Village South Specific Plan (Proposed) - Los Angeles-South Coast County, Summer

3.5 Building Construction - 2022

Unmitigated Construction Off-Site

	ROG	NOx	CO	SO2	Fugitive PM10	Exhaust PM10	PM10 Total	Fugitive PM2.5	Exhaust PM2.5	PM2.5 Total	Bio- CO2	NBio- CO2	Total CO2	CH4	N2O	CO2e
Category	lb/day										lb/day					
Hauling	0.0000	0.0000	0.0000	0.0000	0.0000	0.0000	0.0000	0.0000	0.0000	0.0000		0.0000	0.0000	0.0000		0.0000
Vendor	0.4079	13.2032	3.4341	0.0364	0.9155	0.0248	0.9404	0.2636	0.0237	0.2873		3,896.548 2	3,896.548 2	0.2236		3,902.138 4
Worker	2.4299	1.5074	21.0801	0.0607	6.0932	0.0493	6.1425	1.6163	0.0454	1.6617		6,042.558 5	6,042.558 5	0.1697		6,046.800 0
Total	2.8378	14.7106	24.5142	0.0971	7.0087	0.0741	7.0828	1.8799	0.0691	1.9490		9,939.106 7	9,939.106 7	0.3933		9,948.938 4

Mitigated Construction On-Site

	ROG	NOx	CO	SO2	Fugitive PM10	Exhaust PM10	PM10 Total	Fugitive PM2.5	Exhaust PM2.5	PM2.5 Total	Bio- CO2	NBio- CO2	Total CO2	CH4	N2O	CO2e
Category	lb/day										lb/day					
Off-Road	1.7062	15.6156	16.3634	0.0269		0.8090	0.8090		0.7612	0.7612	0.0000	2,554.333 6	2,554.333 6	0.6120		2,569.632 2
Total	1.7062	15.6156	16.3634	0.0269		0.8090	0.8090		0.7612	0.7612	0.0000	2,554.333 6	2,554.333 6	0.6120		2,569.632 2

Village South Specific Plan (Proposed) - Los Angeles-South Coast County, Summer

3.5 Building Construction - 2022

Mitigated Construction Off-Site

	ROG	NOx	CO	SO2	Fugitive PM10	Exhaust PM10	PM10 Total	Fugitive PM2.5	Exhaust PM2.5	PM2.5 Total	Bio- CO2	NBio- CO2	Total CO2	CH4	N2O	CO2e
Category	lb/day										lb/day					
Hauling	0.0000	0.0000	0.0000	0.0000	0.0000	0.0000	0.0000	0.0000	0.0000	0.0000		0.0000	0.0000	0.0000		0.0000
Vendor	0.4079	13.2032	3.4341	0.0364	0.9155	0.0248	0.9404	0.2636	0.0237	0.2873		3,896.548 2	3,896.548 2	0.2236		3,902.138 4
Worker	2.4299	1.5074	21.0801	0.0607	6.0932	0.0493	6.1425	1.6163	0.0454	1.6617		6,042.558 5	6,042.558 5	0.1697		6,046.800 0
Total	2.8378	14.7106	24.5142	0.0971	7.0087	0.0741	7.0828	1.8799	0.0691	1.9490		9,939.106 7	9,939.106 7	0.3933		9,948.938 4

3.5 Building Construction - 2023

Unmitigated Construction On-Site

	ROG	NOx	CO	SO2	Fugitive PM10	Exhaust PM10	PM10 Total	Fugitive PM2.5	Exhaust PM2.5	PM2.5 Total	Bio- CO2	NBio- CO2	Total CO2	CH4	N2O	CO2e
Category	lb/day										lb/day					
Off-Road	1.5728	14.3849	16.2440	0.0269		0.6997	0.6997		0.6584	0.6584		2,555.209 9	2,555.209 9	0.6079		2,570.406 1
Total	1.5728	14.3849	16.2440	0.0269		0.6997	0.6997		0.6584	0.6584		2,555.209 9	2,555.209 9	0.6079		2,570.406 1

Village South Specific Plan (Proposed) - Los Angeles-South Coast County, Summer

3.5 Building Construction - 2023

Unmitigated Construction Off-Site

	ROG	NOx	CO	SO2	Fugitive PM10	Exhaust PM10	PM10 Total	Fugitive PM2.5	Exhaust PM2.5	PM2.5 Total	Bio- CO2	NBio- CO2	Total CO2	CH4	N2O	CO2e
Category	lb/day										lb/day					
Hauling	0.0000	0.0000	0.0000	0.0000	0.0000	0.0000	0.0000	0.0000	0.0000	0.0000		0.0000	0.0000	0.0000		0.0000
Vendor	0.3027	10.0181	3.1014	0.0352	0.9156	0.0116	0.9271	0.2636	0.0111	0.2747		3,773.876 2	3,773.876 2	0.1982		3,778.830 0
Worker	2.2780	1.3628	19.4002	0.0584	6.0932	0.0479	6.1411	1.6163	0.0441	1.6604		5,821.402 8	5,821.402 8	0.1529		5,825.225 4
Total	2.5807	11.3809	22.5017	0.0936	7.0088	0.0595	7.0682	1.8799	0.0552	1.9350		9,595.279 0	9,595.279 0	0.3511		9,604.055 4

Mitigated Construction On-Site

	ROG	NOx	CO	SO2	Fugitive PM10	Exhaust PM10	PM10 Total	Fugitive PM2.5	Exhaust PM2.5	PM2.5 Total	Bio- CO2	NBio- CO2	Total CO2	CH4	N2O	CO2e
Category	lb/day										lb/day					
Off-Road	1.5728	14.3849	16.2440	0.0269		0.6997	0.6997		0.6584	0.6584	0.0000	2,555.209 9	2,555.209 9	0.6079		2,570.406 1
Total	1.5728	14.3849	16.2440	0.0269		0.6997	0.6997		0.6584	0.6584	0.0000	2,555.209 9	2,555.209 9	0.6079		2,570.406 1

Village South Specific Plan (Proposed) - Los Angeles-South Coast County, Summer

3.5 Building Construction - 2023

Mitigated Construction Off-Site

	ROG	NOx	CO	SO2	Fugitive PM10	Exhaust PM10	PM10 Total	Fugitive PM2.5	Exhaust PM2.5	PM2.5 Total	Bio- CO2	NBio- CO2	Total CO2	CH4	N2O	CO2e
Category	lb/day										lb/day					
Hauling	0.0000	0.0000	0.0000	0.0000	0.0000	0.0000	0.0000	0.0000	0.0000	0.0000		0.0000	0.0000	0.0000		0.0000
Vendor	0.3027	10.0181	3.1014	0.0352	0.9156	0.0116	0.9271	0.2636	0.0111	0.2747		3,773.876 2	3,773.876 2	0.1982		3,778.830 0
Worker	2.2780	1.3628	19.4002	0.0584	6.0932	0.0479	6.1411	1.6163	0.0441	1.6604		5,821.402 8	5,821.402 8	0.1529		5,825.225 4
Total	2.5807	11.3809	22.5017	0.0936	7.0088	0.0595	7.0682	1.8799	0.0552	1.9350		9,595.279 0	9,595.279 0	0.3511		9,604.055 4

3.6 Paving - 2023

Unmitigated Construction On-Site

	ROG	NOx	CO	SO2	Fugitive PM10	Exhaust PM10	PM10 Total	Fugitive PM2.5	Exhaust PM2.5	PM2.5 Total	Bio- CO2	NBio- CO2	Total CO2	CH4	N2O	CO2e
Category	lb/day										lb/day					
Off-Road	1.0327	10.1917	14.5842	0.0228		0.5102	0.5102		0.4694	0.4694		2,207.584 1	2,207.584 1	0.7140		2,225.433 6
Paving	0.0000					0.0000	0.0000		0.0000	0.0000			0.0000			0.0000
Total	1.0327	10.1917	14.5842	0.0228		0.5102	0.5102		0.4694	0.4694		2,207.584 1	2,207.584 1	0.7140		2,225.433 6

Village South Specific Plan (Proposed) - Los Angeles-South Coast County, Summer

3.6 Paving - 2023

Unmitigated Construction Off-Site

	ROG	NOx	CO	SO2	Fugitive PM10	Exhaust PM10	PM10 Total	Fugitive PM2.5	Exhaust PM2.5	PM2.5 Total	Bio- CO2	NBio- CO2	Total CO2	CH4	N2O	CO2e
Category	lb/day										lb/day					
Hauling	0.0000	0.0000	0.0000	0.0000	0.0000	0.0000	0.0000	0.0000	0.0000	0.0000		0.0000	0.0000	0.0000		0.0000
Vendor	0.0000	0.0000	0.0000	0.0000	0.0000	0.0000	0.0000	0.0000	0.0000	0.0000		0.0000	0.0000	0.0000		0.0000
Worker	0.0427	0.0255	0.3633	1.0900e-003	0.1141	9.0000e-004	0.1150	0.0303	8.3000e-004	0.0311		109.0150	109.0150	2.8600e-003		109.0866
Total	0.0427	0.0255	0.3633	1.0900e-003	0.1141	9.0000e-004	0.1150	0.0303	8.3000e-004	0.0311		109.0150	109.0150	2.8600e-003		109.0866

Mitigated Construction On-Site

	ROG	NOx	CO	SO2	Fugitive PM10	Exhaust PM10	PM10 Total	Fugitive PM2.5	Exhaust PM2.5	PM2.5 Total	Bio- CO2	NBio- CO2	Total CO2	CH4	N2O	CO2e
Category	lb/day										lb/day					
Off-Road	1.0327	10.1917	14.5842	0.0228		0.5102	0.5102		0.4694	0.4694	0.0000	2,207.5841	2,207.5841	0.7140		2,225.4336
Paving	0.0000					0.0000	0.0000		0.0000	0.0000			0.0000			0.0000
Total	1.0327	10.1917	14.5842	0.0228		0.5102	0.5102		0.4694	0.4694	0.0000	2,207.5841	2,207.5841	0.7140		2,225.4336

Village South Specific Plan (Proposed) - Los Angeles-South Coast County, Summer

3.6 Paving - 2023

Mitigated Construction Off-Site

	ROG	NOx	CO	SO2	Fugitive PM10	Exhaust PM10	PM10 Total	Fugitive PM2.5	Exhaust PM2.5	PM2.5 Total	Bio- CO2	NBio- CO2	Total CO2	CH4	N2O	CO2e
Category	lb/day										lb/day					
Hauling	0.0000	0.0000	0.0000	0.0000	0.0000	0.0000	0.0000	0.0000	0.0000	0.0000		0.0000	0.0000	0.0000		0.0000
Vendor	0.0000	0.0000	0.0000	0.0000	0.0000	0.0000	0.0000	0.0000	0.0000	0.0000		0.0000	0.0000	0.0000		0.0000
Worker	0.0427	0.0255	0.3633	1.0900e-003	0.1141	9.0000e-004	0.1150	0.0303	8.3000e-004	0.0311		109.0150	109.0150	2.8600e-003		109.0866
Total	0.0427	0.0255	0.3633	1.0900e-003	0.1141	9.0000e-004	0.1150	0.0303	8.3000e-004	0.0311		109.0150	109.0150	2.8600e-003		109.0866

3.6 Paving - 2024

Unmitigated Construction On-Site

	ROG	NOx	CO	SO2	Fugitive PM10	Exhaust PM10	PM10 Total	Fugitive PM2.5	Exhaust PM2.5	PM2.5 Total	Bio- CO2	NBio- CO2	Total CO2	CH4	N2O	CO2e
Category	lb/day										lb/day					
Off-Road	0.9882	9.5246	14.6258	0.0228		0.4685	0.4685		0.4310	0.4310		2,207.5472	2,207.5472	0.7140		2,225.3963
Paving	0.0000					0.0000	0.0000		0.0000	0.0000			0.0000			0.0000
Total	0.9882	9.5246	14.6258	0.0228		0.4685	0.4685		0.4310	0.4310		2,207.5472	2,207.5472	0.7140		2,225.3963

Village South Specific Plan (Proposed) - Los Angeles-South Coast County, Summer

3.6 Paving - 2024

Unmitigated Construction Off-Site

	ROG	NOx	CO	SO2	Fugitive PM10	Exhaust PM10	PM10 Total	Fugitive PM2.5	Exhaust PM2.5	PM2.5 Total	Bio- CO2	NBio- CO2	Total CO2	CH4	N2O	CO2e
Category	lb/day										lb/day					
Hauling	0.0000	0.0000	0.0000	0.0000	0.0000	0.0000	0.0000	0.0000	0.0000	0.0000		0.0000	0.0000	0.0000		0.0000
Vendor	0.0000	0.0000	0.0000	0.0000	0.0000	0.0000	0.0000	0.0000	0.0000	0.0000		0.0000	0.0000	0.0000		0.0000
Worker	0.0403	0.0233	0.3384	1.0600e-003	0.1141	8.8000e-004	0.1150	0.0303	8.1000e-004	0.0311		105.6336	105.6336	2.6300e-003		105.6992
Total	0.0403	0.0233	0.3384	1.0600e-003	0.1141	8.8000e-004	0.1150	0.0303	8.1000e-004	0.0311		105.6336	105.6336	2.6300e-003		105.6992

Mitigated Construction On-Site

	ROG	NOx	CO	SO2	Fugitive PM10	Exhaust PM10	PM10 Total	Fugitive PM2.5	Exhaust PM2.5	PM2.5 Total	Bio- CO2	NBio- CO2	Total CO2	CH4	N2O	CO2e
Category	lb/day										lb/day					
Off-Road	0.9882	9.5246	14.6258	0.0228		0.4685	0.4685		0.4310	0.4310	0.0000	2,207.547 2	2,207.547 2	0.7140		2,225.396 3
Paving	0.0000					0.0000	0.0000		0.0000	0.0000			0.0000			0.0000
Total	0.9882	9.5246	14.6258	0.0228		0.4685	0.4685		0.4310	0.4310	0.0000	2,207.547 2	2,207.547 2	0.7140		2,225.396 3

Village South Specific Plan (Proposed) - Los Angeles-South Coast County, Summer

3.6 Paving - 2024

Mitigated Construction Off-Site

	ROG	NOx	CO	SO2	Fugitive PM10	Exhaust PM10	PM10 Total	Fugitive PM2.5	Exhaust PM2.5	PM2.5 Total	Bio- CO2	NBio- CO2	Total CO2	CH4	N2O	CO2e
Category	lb/day										lb/day					
Hauling	0.0000	0.0000	0.0000	0.0000	0.0000	0.0000	0.0000	0.0000	0.0000	0.0000		0.0000	0.0000	0.0000		0.0000
Vendor	0.0000	0.0000	0.0000	0.0000	0.0000	0.0000	0.0000	0.0000	0.0000	0.0000		0.0000	0.0000	0.0000		0.0000
Worker	0.0403	0.0233	0.3384	1.0600e-003	0.1141	8.8000e-004	0.1150	0.0303	8.1000e-004	0.0311		105.6336	105.6336	2.6300e-003		105.6992
Total	0.0403	0.0233	0.3384	1.0600e-003	0.1141	8.8000e-004	0.1150	0.0303	8.1000e-004	0.0311		105.6336	105.6336	2.6300e-003		105.6992

3.7 Architectural Coating - 2024

Unmitigated Construction On-Site

	ROG	NOx	CO	SO2	Fugitive PM10	Exhaust PM10	PM10 Total	Fugitive PM2.5	Exhaust PM2.5	PM2.5 Total	Bio- CO2	NBio- CO2	Total CO2	CH4	N2O	CO2e
Category	lb/day										lb/day					
Archit. Coating	236.4115					0.0000	0.0000		0.0000	0.0000			0.0000			0.0000
Off-Road	0.1808	1.2188	1.8101	2.9700e-003		0.0609	0.0609		0.0609	0.0609		281.4481	281.4481	0.0159		281.8443
Total	236.5923	1.2188	1.8101	2.9700e-003		0.0609	0.0609		0.0609	0.0609		281.4481	281.4481	0.0159		281.8443

Village South Specific Plan (Proposed) - Los Angeles-South Coast County, Summer

3.7 Architectural Coating - 2024

Unmitigated Construction Off-Site

	ROG	NOx	CO	SO2	Fugitive PM10	Exhaust PM10	PM10 Total	Fugitive PM2.5	Exhaust PM2.5	PM2.5 Total	Bio- CO2	NBio- CO2	Total CO2	CH4	N2O	CO2e
Category	lb/day										lb/day					
Hauling	0.0000	0.0000	0.0000	0.0000	0.0000	0.0000	0.0000	0.0000	0.0000	0.0000		0.0000	0.0000	0.0000		0.0000
Vendor	0.0000	0.0000	0.0000	0.0000	0.0000	0.0000	0.0000	0.0000	0.0000	0.0000		0.0000	0.0000	0.0000		0.0000
Worker	0.4296	0.2481	3.6098	0.0113	1.2171	9.4300e-003	1.2266	0.3229	8.6800e-003	0.3315		1,126.7583	1,126.7583	0.0280		1,127.4583
Total	0.4296	0.2481	3.6098	0.0113	1.2171	9.4300e-003	1.2266	0.3229	8.6800e-003	0.3315		1,126.7583	1,126.7583	0.0280		1,127.4583

Mitigated Construction On-Site

	ROG	NOx	CO	SO2	Fugitive PM10	Exhaust PM10	PM10 Total	Fugitive PM2.5	Exhaust PM2.5	PM2.5 Total	Bio- CO2	NBio- CO2	Total CO2	CH4	N2O	CO2e
Category	lb/day										lb/day					
Archit. Coating	236.4115					0.0000	0.0000		0.0000	0.0000			0.0000			0.0000
Off-Road	0.1808	1.2188	1.8101	2.9700e-003		0.0609	0.0609		0.0609	0.0609	0.0000	281.4481	281.4481	0.0159		281.8443
Total	236.5923	1.2188	1.8101	2.9700e-003		0.0609	0.0609		0.0609	0.0609	0.0000	281.4481	281.4481	0.0159		281.8443

Village South Specific Plan (Proposed) - Los Angeles-South Coast County, Summer

3.7 Architectural Coating - 2024

Mitigated Construction Off-Site

	ROG	NOx	CO	SO2	Fugitive PM10	Exhaust PM10	PM10 Total	Fugitive PM2.5	Exhaust PM2.5	PM2.5 Total	Bio- CO2	NBio- CO2	Total CO2	CH4	N2O	CO2e
Category	lb/day										lb/day					
Hauling	0.0000	0.0000	0.0000	0.0000	0.0000	0.0000	0.0000	0.0000	0.0000	0.0000		0.0000	0.0000	0.0000		0.0000
Vendor	0.0000	0.0000	0.0000	0.0000	0.0000	0.0000	0.0000	0.0000	0.0000	0.0000		0.0000	0.0000	0.0000		0.0000
Worker	0.4296	0.2481	3.6098	0.0113	1.2171	9.4300e-003	1.2266	0.3229	8.6800e-003	0.3315		1,126.7583	1,126.7583	0.0280		1,127.4583
Total	0.4296	0.2481	3.6098	0.0113	1.2171	9.4300e-003	1.2266	0.3229	8.6800e-003	0.3315		1,126.7583	1,126.7583	0.0280		1,127.4583

4.0 Operational Detail - Mobile

4.1 Mitigation Measures Mobile

Village South Specific Plan (Proposed) - Los Angeles-South Coast County, Summer

	ROG	NOx	CO	SO2	Fugitive PM10	Exhaust PM10	PM10 Total	Fugitive PM2.5	Exhaust PM2.5	PM2.5 Total	Bio- CO2	NBio- CO2	Total CO2	CH4	N2O	CO2e
Category	lb/day										lb/day					
Mitigated	9.8489	45.4304	114.8495	0.4917	45.9592	0.3360	46.2951	12.2950	0.3119	12.6070		50,306.6034	50,306.6034	2.1807		50,361.1208
Unmitigated	9.8489	45.4304	114.8495	0.4917	45.9592	0.3360	46.2951	12.2950	0.3119	12.6070		50,306.6034	50,306.6034	2.1807		50,361.1208

4.2 Trip Summary Information

Land Use	Average Daily Trip Rate			Unmitigated	Mitigated
	Weekday	Saturday	Sunday	Annual VMT	Annual VMT
Apartments Low Rise	145.75	154.25	154.00	506,227	506,227
Apartments Mid Rise	4,026.75	3,773.25	4075.50	13,660,065	13,660,065
General Office Building	288.45	62.55	31.05	706,812	706,812
High Turnover (Sit Down Restaurant)	2,368.80	2,873.52	2817.72	3,413,937	3,413,937
Hotel	192.00	187.50	160.00	445,703	445,703
Quality Restaurant	501.12	511.92	461.20	707,488	707,488
Regional Shopping Center	528.08	601.44	357.84	1,112,221	1,112,221
Total	8,050.95	8,164.43	8,057.31	20,552,452	20,552,452

4.3 Trip Type Information

Village South Specific Plan (Proposed) - Los Angeles-South Coast County, Summer

Land Use	Miles			Trip %			Trip Purpose %		
	H-W or C-W	H-S or C-C	H-O or C-NW	H-W or C-W	H-S or C-C	H-O or C-NW	Primary	Diverted	Pass-by
Apartments Low Rise	14.70	5.90	8.70	40.20	19.20	40.60	86	11	3
Apartments Mid Rise	14.70	5.90	8.70	40.20	19.20	40.60	86	11	3
General Office Building	16.60	8.40	6.90	33.00	48.00	19.00	77	19	4
High Turnover (Sit Down)	16.60	8.40	6.90	8.50	72.50	19.00	37	20	43
Hotel	16.60	8.40	6.90	19.40	61.60	19.00	58	38	4
Quality Restaurant	16.60	8.40	6.90	12.00	69.00	19.00	38	18	44
Regional Shopping Center	16.60	8.40	6.90	16.30	64.70	19.00	54	35	11

4.4 Fleet Mix

Land Use	LDA	LDT1	LDT2	MDV	LHD1	LHD2	MHD	HHD	OBUS	UBUS	MCY	SBUS	MH
Apartments Low Rise	0.543088	0.044216	0.209971	0.116369	0.014033	0.006332	0.021166	0.033577	0.002613	0.001817	0.005285	0.000712	0.000821
Apartments Mid Rise	0.543088	0.044216	0.209971	0.116369	0.014033	0.006332	0.021166	0.033577	0.002613	0.001817	0.005285	0.000712	0.000821
General Office Building	0.543088	0.044216	0.209971	0.116369	0.014033	0.006332	0.021166	0.033577	0.002613	0.001817	0.005285	0.000712	0.000821
High Turnover (Sit Down Restaurant)	0.543088	0.044216	0.209971	0.116369	0.014033	0.006332	0.021166	0.033577	0.002613	0.001817	0.005285	0.000712	0.000821
Hotel	0.543088	0.044216	0.209971	0.116369	0.014033	0.006332	0.021166	0.033577	0.002613	0.001817	0.005285	0.000712	0.000821
Quality Restaurant	0.543088	0.044216	0.209971	0.116369	0.014033	0.006332	0.021166	0.033577	0.002613	0.001817	0.005285	0.000712	0.000821
Regional Shopping Center	0.543088	0.044216	0.209971	0.116369	0.014033	0.006332	0.021166	0.033577	0.002613	0.001817	0.005285	0.000712	0.000821

5.0 Energy Detail

Historical Energy Use: N

5.1 Mitigation Measures Energy

Village South Specific Plan (Proposed) - Los Angeles-South Coast County, Summer

	ROG	NOx	CO	SO2	Fugitive PM10	Exhaust PM10	PM10 Total	Fugitive PM2.5	Exhaust PM2.5	PM2.5 Total	Bio- CO2	NBio- CO2	Total CO2	CH4	N2O	CO2e
Category	lb/day										lb/day					
NaturalGas Mitigated	0.7660	6.7462	4.2573	0.0418		0.5292	0.5292		0.5292	0.5292		8,355.9832	8,355.9832	0.1602	0.1532	8,405.6387
NaturalGas Unmitigated	0.7660	6.7462	4.2573	0.0418		0.5292	0.5292		0.5292	0.5292		8,355.9832	8,355.9832	0.1602	0.1532	8,405.6387

Village South Specific Plan (Proposed) - Los Angeles-South Coast County, Summer

5.2 Energy by Land Use - Natural Gas

Unmitigated

	Natural Gas Use	ROG	NOx	CO	SO2	Fugitive PM10	Exhaust PM10	PM10 Total	Fugitive PM2.5	Exhaust PM2.5	PM2.5 Total	Bio- CO2	NBio- CO2	Total CO2	CH4	N2O	CO2e
Land Use	kBTU/yr	lb/day										lb/day					
Apartments Low Rise	1119.16	0.0121	0.1031	0.0439	6.6000e-004		8.3400e-003	8.3400e-003		8.3400e-003	8.3400e-003		131.6662	131.6662	2.5200e-003	2.4100e-003	132.4486
Apartments Mid Rise	35784.3	0.3859	3.2978	1.4033	0.0211		0.2666	0.2666		0.2666	0.2666		4,209.9164	4,209.9164	0.0807	0.0772	4,234.9339
General Office Building	1283.42	0.0138	0.1258	0.1057	7.5000e-004		9.5600e-003	9.5600e-003		9.5600e-003	9.5600e-003		150.9911	150.9911	2.8900e-003	2.7700e-003	151.8884
High Turnover (Sit Down Restaurant)	22759.9	0.2455	2.2314	1.8743	0.0134		0.1696	0.1696		0.1696	0.1696		2,677.6342	2,677.6342	0.0513	0.0491	2,693.5460
Hotel	4769.72	0.0514	0.4676	0.3928	2.8100e-003		0.0355	0.0355		0.0355	0.0355		561.1436	561.1436	0.0108	0.0103	564.4782
Quality Restaurant	5057.75	0.0545	0.4959	0.4165	2.9800e-003		0.0377	0.0377		0.0377	0.0377		595.0298	595.0298	0.0114	0.0109	598.5658
Regional Shopping Center	251.616	2.7100e-003	0.0247	0.0207	1.5000e-004		1.8700e-003	1.8700e-003		1.8700e-003	1.8700e-003		29.6019	29.6019	5.7000e-004	5.4000e-004	29.7778
Total		0.7660	6.7463	4.2573	0.0418		0.5292	0.5292		0.5292	0.5292		8,355.9832	8,355.9832	0.1602	0.1532	8,405.6387

Village South Specific Plan (Proposed) - Los Angeles-South Coast County, Summer

5.2 Energy by Land Use - Natural Gas

Mitigated

	Natural Gas Use	ROG	NOx	CO	SO2	Fugitive PM10	Exhaust PM10	PM10 Total	Fugitive PM2.5	Exhaust PM2.5	PM2.5 Total	Bio- CO2	NBio- CO2	Total CO2	CH4	N2O	CO2e
Land Use	kBTU/yr	lb/day										lb/day					
Apartments Low Rise	1.11916	0.0121	0.1031	0.0439	6.6000e-004		8.3400e-003	8.3400e-003		8.3400e-003	8.3400e-003		131.6662	131.6662	2.5200e-003	2.4100e-003	132.4486
Apartments Mid Rise	35.7843	0.3859	3.2978	1.4033	0.0211		0.2666	0.2666		0.2666	0.2666		4,209.9164	4,209.9164	0.0807	0.0772	4,234.9339
General Office Building	1.28342	0.0138	0.1258	0.1057	7.5000e-004		9.5600e-003	9.5600e-003		9.5600e-003	9.5600e-003		150.9911	150.9911	2.8900e-003	2.7700e-003	151.8884
High Turnover (Sit Down Restaurant)	22.7599	0.2455	2.2314	1.8743	0.0134		0.1696	0.1696		0.1696	0.1696		2,677.6342	2,677.6342	0.0513	0.0491	2,693.5460
Hotel	4.76972	0.0514	0.4676	0.3928	2.8100e-003		0.0355	0.0355		0.0355	0.0355		561.1436	561.1436	0.0108	0.0103	564.4782
Quality Restaurant	5.05775	0.0545	0.4959	0.4165	2.9800e-003		0.0377	0.0377		0.0377	0.0377		595.0298	595.0298	0.0114	0.0109	598.5658
Regional Shopping Center	0.251616	2.7100e-003	0.0247	0.0207	1.5000e-004		1.8700e-003	1.8700e-003		1.8700e-003	1.8700e-003		29.6019	29.6019	5.7000e-004	5.4000e-004	29.7778
Total		0.7660	6.7463	4.2573	0.0418		0.5292	0.5292		0.5292	0.5292		8,355.9832	8,355.9832	0.1602	0.1532	8,405.6387

6.0 Area Detail

6.1 Mitigation Measures Area

Village South Specific Plan (Proposed) - Los Angeles-South Coast County, Summer

	ROG	NOx	CO	SO2	Fugitive PM10	Exhaust PM10	PM10 Total	Fugitive PM2.5	Exhaust PM2.5	PM2.5 Total	Bio- CO2	NBio- CO2	Total CO2	CH4	N2O	CO2e
Category	lb/day										lb/day					
Mitigated	30.5020	15.0496	88.4430	0.0944		1.5974	1.5974		1.5974	1.5974	0.0000	18,148.5950	18,148.5950	0.4874	0.3300	18,259.1192
Unmitigated	30.5020	15.0496	88.4430	0.0944		1.5974	1.5974		1.5974	1.5974	0.0000	18,148.5950	18,148.5950	0.4874	0.3300	18,259.1192

6.2 Area by SubCategory

Unmitigated

	ROG	NOx	CO	SO2	Fugitive PM10	Exhaust PM10	PM10 Total	Fugitive PM2.5	Exhaust PM2.5	PM2.5 Total	Bio- CO2	NBio- CO2	Total CO2	CH4	N2O	CO2e
SubCategory	lb/day										lb/day					
Architectural Coating	2.2670					0.0000	0.0000		0.0000	0.0000			0.0000			0.0000
Consumer Products	24.1085					0.0000	0.0000		0.0000	0.0000			0.0000			0.0000
Hearth	1.6500	14.1000	6.0000	0.0900		1.1400	1.1400		1.1400	1.1400	0.0000	18,000.0000	18,000.0000	0.3450	0.3300	18,106.9650
Landscaping	2.4766	0.9496	82.4430	4.3600e-003		0.4574	0.4574		0.4574	0.4574		148.5950	148.5950	0.1424		152.1542
Total	30.5020	15.0496	88.4430	0.0944		1.5974	1.5974		1.5974	1.5974	0.0000	18,148.5950	18,148.5950	0.4874	0.3300	18,259.1192

Village South Specific Plan (Proposed) - Los Angeles-South Coast County, Summer

6.2 Area by SubCategory

Mitigated

	ROG	NOx	CO	SO2	Fugitive PM10	Exhaust PM10	PM10 Total	Fugitive PM2.5	Exhaust PM2.5	PM2.5 Total	Bio- CO2	NBio- CO2	Total CO2	CH4	N2O	CO2e
SubCategory	lb/day										lb/day					
Architectural Coating	2.2670					0.0000	0.0000		0.0000	0.0000			0.0000			0.0000
Consumer Products	24.1085					0.0000	0.0000		0.0000	0.0000			0.0000			0.0000
Hearth	1.6500	14.1000	6.0000	0.0900		1.1400	1.1400		1.1400	1.1400	0.0000	18,000.0000	18,000.0000	0.3450	0.3300	18,106.9650
Landscaping	2.4766	0.9496	82.4430	4.3600e-003		0.4574	0.4574		0.4574	0.4574		148.5950	148.5950	0.1424		152.1542
Total	30.5020	15.0496	88.4430	0.0944		1.5974	1.5974		1.5974	1.5974	0.0000	18,148.5950	18,148.5950	0.4874	0.3300	18,259.1192

7.0 Water Detail

7.1 Mitigation Measures Water

8.0 Waste Detail

8.1 Mitigation Measures Waste

9.0 Operational Offroad

Equipment Type	Number	Hours/Day	Days/Year	Horse Power	Load Factor	Fuel Type
----------------	--------	-----------	-----------	-------------	-------------	-----------

10.0 Stationary Equipment

Village South Specific Plan (Proposed) - Los Angeles-South Coast County, Summer

Fire Pumps and Emergency Generators

Equipment Type	Number	Hours/Day	Hours/Year	Horse Power	Load Factor	Fuel Type
----------------	--------	-----------	------------	-------------	-------------	-----------

Boilers

Equipment Type	Number	Heat Input/Day	Heat Input/Year	Boiler Rating	Fuel Type
----------------	--------	----------------	-----------------	---------------	-----------

User Defined Equipment

Equipment Type	Number
----------------	--------

11.0 Vegetation

Village South Specific Plan (Proposed) - Los Angeles-South Coast County, Winter

Village South Specific Plan (Proposed)
Los Angeles-South Coast County, Winter

1.0 Project Characteristics

1.1 Land Usage

Land Uses	Size	Metric	Lot Acreage	Floor Surface Area	Population
General Office Building	45.00	1000sqft	1.03	45,000.00	0
High Turnover (Sit Down Restaurant)	36.00	1000sqft	0.83	36,000.00	0
Hotel	50.00	Room	1.67	72,600.00	0
Quality Restaurant	8.00	1000sqft	0.18	8,000.00	0
Apartments Low Rise	25.00	Dwelling Unit	1.56	25,000.00	72
Apartments Mid Rise	975.00	Dwelling Unit	25.66	975,000.00	2789
Regional Shopping Center	56.00	1000sqft	1.29	56,000.00	0

1.2 Other Project Characteristics

Urbanization	Urban	Wind Speed (m/s)	2.2	Precipitation Freq (Days)	33
Climate Zone	9			Operational Year	2028
Utility Company	Southern California Edison				
CO2 Intensity (lb/MW hr)	702.44	CH4 Intensity (lb/MW hr)	0.029	N2O Intensity (lb/MW hr)	0.006

1.3 User Entered Comments & Non-Default Data

Village South Specific Plan (Proposed) - Los Angeles-South Coast County, Winter

Project Characteristics - Consistent with the DEIR's model.

Land Use - See SWAPE comment regarding residential and retail land uses.

Construction Phase - See SWAPE comment regarding individual construction phase lengths.

Demolition - Consistent with the DEIR's model. See SWAPE comment regarding demolition.

Vehicle Trips - Saturday trips consistent with the DEIR's model. See SWAPE comment regarding weekday and Sunday trips.

Woodstoves - Woodstoves and wood-burning fireplaces consistent with the DEIR's model. See SWAPE comment regarding gas fireplaces.

Energy Use -

Construction Off-road Equipment Mitigation - See SWAPE comment on construction-related mitigation.

Area Mitigation - See SWAPE comment regarding operational mitigation measures.

Water Mitigation - See SWAPE comment regarding operational mitigation measures.

Trips and VMT - Local hire provision

Table Name	Column Name	Default Value	New Value
tblFireplaces	FireplaceWoodMass	1,019.20	0.00
tblFireplaces	FireplaceWoodMass	1,019.20	0.00
tblFireplaces	NumberWood	1.25	0.00
tblFireplaces	NumberWood	48.75	0.00
tblTripsAndVMT	WorkerTripLength	14.70	10.00
tblTripsAndVMT	WorkerTripLength	14.70	10.00
tblTripsAndVMT	WorkerTripLength	14.70	10.00
tblTripsAndVMT	WorkerTripLength	14.70	10.00
tblTripsAndVMT	WorkerTripLength	14.70	10.00
tblTripsAndVMT	WorkerTripLength	14.70	10.00
tblVehicleTrips	ST_TR	7.16	6.17
tblVehicleTrips	ST_TR	6.39	3.87
tblVehicleTrips	ST_TR	2.46	1.39
tblVehicleTrips	ST_TR	158.37	79.82

Village South Specific Plan (Proposed) - Los Angeles-South Coast County, Winter

tblVehicleTrips	ST_TR	8.19	3.75
tblVehicleTrips	ST_TR	94.36	63.99
tblVehicleTrips	ST_TR	49.97	10.74
tblVehicleTrips	SU_TR	6.07	6.16
tblVehicleTrips	SU_TR	5.86	4.18
tblVehicleTrips	SU_TR	1.05	0.69
tblVehicleTrips	SU_TR	131.84	78.27
tblVehicleTrips	SU_TR	5.95	3.20
tblVehicleTrips	SU_TR	72.16	57.65
tblVehicleTrips	SU_TR	25.24	6.39
tblVehicleTrips	WD_TR	6.59	5.83
tblVehicleTrips	WD_TR	6.65	4.13
tblVehicleTrips	WD_TR	11.03	6.41
tblVehicleTrips	WD_TR	127.15	65.80
tblVehicleTrips	WD_TR	8.17	3.84
tblVehicleTrips	WD_TR	89.95	62.64
tblVehicleTrips	WD_TR	42.70	9.43
tblWoodstoves	NumberCatalytic	1.25	0.00
tblWoodstoves	NumberCatalytic	48.75	0.00
tblWoodstoves	NumberNoncatalytic	1.25	0.00
tblWoodstoves	NumberNoncatalytic	48.75	0.00
tblWoodstoves	WoodstoveDayYear	25.00	0.00
tblWoodstoves	WoodstoveDayYear	25.00	0.00
tblWoodstoves	WoodstoveWoodMass	999.60	0.00
tblWoodstoves	WoodstoveWoodMass	999.60	0.00

2.0 Emissions Summary

Village South Specific Plan (Proposed) - Los Angeles-South Coast County, Winter

2.1 Overall Construction (Maximum Daily Emission)

Unmitigated Construction

	ROG	NOx	CO	SO2	Fugitive PM10	Exhaust PM10	PM10 Total	Fugitive PM2.5	Exhaust PM2.5	PM2.5 Total	Bio- CO2	NBio- CO2	Total CO2	CH4	N2O	CO2e
Year	lb/day										lb/day					
2021	4.2621	46.4460	31.4068	0.0635	18.2032	2.0456	20.2488	9.9670	1.8820	11.8490	0.0000	6,154.3377	6,154.3377	1.9472	0.0000	6,203.0186
2022	4.7966	38.8851	39.6338	0.1195	8.8255	1.6361	10.4616	3.6369	1.5052	5.1421	0.0000	12,035.3440	12,035.3440	1.9482	0.0000	12,060.6013
2023	4.3939	25.8648	37.5031	0.1162	7.0088	0.7598	7.7685	1.8799	0.7142	2.5940	0.0000	11,710.4080	11,710.4080	0.9617	0.0000	11,734.4497
2024	237.0656	9.5503	14.9372	0.0238	1.2171	0.4694	1.2875	0.3229	0.4319	0.4621	0.0000	2,307.0517	2,307.0517	0.7164	0.0000	2,324.9627
Maximum	237.0656	46.4460	39.6338	0.1195	18.2032	2.0456	20.2488	9.9670	1.8820	11.8490	0.0000	12,035.3440	12,035.3440	1.9482	0.0000	12,060.6013

Village South Specific Plan (Proposed) - Los Angeles-South Coast County, Winter

2.2 Overall Operational

Unmitigated Operational

	ROG	NOx	CO	SO2	Fugitive PM10	Exhaust PM10	PM10 Total	Fugitive PM2.5	Exhaust PM2.5	PM2.5 Total	Bio- CO2	NBio- CO2	Total CO2	CH4	N2O	CO2e
Category	lb/day										lb/day					
Area	30.5020	15.0496	88.4430	0.0944		1.5974	1.5974		1.5974	1.5974	0.0000	18,148.59 50	18,148.59 50	0.4874	0.3300	18,259.11 92
Energy	0.7660	6.7462	4.2573	0.0418		0.5292	0.5292		0.5292	0.5292		8,355.983 2	8,355.983 2	0.1602	0.1532	8,405.638 7
Mobile	9.5233	45.9914	110.0422	0.4681	45.9592	0.3373	46.2965	12.2950	0.3132	12.6083		47,917.80 05	47,917.80 05	2.1953		47,972.68 39
Total	40.7912	67.7872	202.7424	0.6043	45.9592	2.4640	48.4231	12.2950	2.4399	14.7349	0.0000	74,422.37 87	74,422.37 87	2.8429	0.4832	74,637.44 17

Mitigated Operational

	ROG	NOx	CO	SO2	Fugitive PM10	Exhaust PM10	PM10 Total	Fugitive PM2.5	Exhaust PM2.5	PM2.5 Total	Bio- CO2	NBio- CO2	Total CO2	CH4	N2O	CO2e
Category	lb/day										lb/day					
Area	30.5020	15.0496	88.4430	0.0944		1.5974	1.5974		1.5974	1.5974	0.0000	18,148.59 50	18,148.59 50	0.4874	0.3300	18,259.11 92
Energy	0.7660	6.7462	4.2573	0.0418		0.5292	0.5292		0.5292	0.5292		8,355.983 2	8,355.983 2	0.1602	0.1532	8,405.638 7
Mobile	9.5233	45.9914	110.0422	0.4681	45.9592	0.3373	46.2965	12.2950	0.3132	12.6083		47,917.80 05	47,917.80 05	2.1953		47,972.68 39
Total	40.7912	67.7872	202.7424	0.6043	45.9592	2.4640	48.4231	12.2950	2.4399	14.7349	0.0000	74,422.37 87	74,422.37 87	2.8429	0.4832	74,637.44 17

Village South Specific Plan (Proposed) - Los Angeles-South Coast County, Winter

	ROG	NOx	CO	SO2	Fugitive PM10	Exhaust PM10	PM10 Total	Fugitive PM2.5	Exhaust PM2.5	PM2.5 Total	Bio- CO2	NBio-CO2	Total CO2	CH4	N2O	CO2e
Percent Reduction	0.00	0.00	0.00	0.00	0.00	0.00	0.00	0.00	0.00	0.00	0.00	0.00	0.00	0.00	0.00	0.00

3.0 Construction Detail

Construction Phase

Phase Number	Phase Name	Phase Type	Start Date	End Date	Num Days Week	Num Days	Phase Description
1	Demolition	Demolition	9/1/2021	10/12/2021	5	30	
2	Site Preparation	Site Preparation	10/13/2021	11/9/2021	5	20	
3	Grading	Grading	11/10/2021	1/11/2022	5	45	
4	Building Construction	Building Construction	1/12/2022	12/12/2023	5	500	
5	Paving	Paving	12/13/2023	1/30/2024	5	35	
6	Architectural Coating	Architectural Coating	1/31/2024	3/19/2024	5	35	

Acres of Grading (Site Preparation Phase): 0

Acres of Grading (Grading Phase): 112.5

Acres of Paving: 0

Residential Indoor: 2,025,000; Residential Outdoor: 675,000; Non-Residential Indoor: 326,400; Non-Residential Outdoor: 108,800; Striped Parking Area: 0 (Architectural Coating – sqft)

OffRoad Equipment

Village South Specific Plan (Proposed) - Los Angeles-South Coast County, Winter

Phase Name	Offroad Equipment Type	Amount	Usage Hours	Horse Power	Load Factor
Demolition	Concrete/Industrial Saws	1	8.00	81	0.73
Demolition	Excavators	3	8.00	158	0.38
Demolition	Rubber Tired Dozers	2	8.00	247	0.40
Site Preparation	Rubber Tired Dozers	3	8.00	247	0.40
Site Preparation	Tractors/Loaders/Backhoes	4	8.00	97	0.37
Grading	Excavators	2	8.00	158	0.38
Grading	Graders	1	8.00	187	0.41
Grading	Rubber Tired Dozers	1	8.00	247	0.40
Grading	Scrapers	2	8.00	367	0.48
Grading	Tractors/Loaders/Backhoes	2	8.00	97	0.37
Building Construction	Cranes	1	7.00	231	0.29
Building Construction	Forklifts	3	8.00	89	0.20
Building Construction	Generator Sets	1	8.00	84	0.74
Building Construction	Tractors/Loaders/Backhoes	3	7.00	97	0.37
Building Construction	Welders	1	8.00	46	0.45
Paving	Pavers	2	8.00	130	0.42
Paving	Paving Equipment	2	8.00	132	0.36
Paving	Rollers	2	8.00	80	0.38
Architectural Coating	Air Compressors	1	6.00	78	0.48

Trips and VMT

Village South Specific Plan (Proposed) - Los Angeles-South Coast County, Winter

Phase Name	Offroad Equipment Count	Worker Trip Number	Vendor Trip Number	Hauling Trip Number	Worker Trip Length	Vendor Trip Length	Hauling Trip Length	Worker Vehicle Class	Vendor Vehicle Class	Hauling Vehicle Class
Demolition	6	15.00	0.00	458.00	10.00	6.90	20.00	LD_Mix	HDT_Mix	HHDT
Site Preparation	7	18.00	0.00	0.00	10.00	6.90	20.00	LD_Mix	HDT_Mix	HHDT
Grading	8	20.00	0.00	0.00	10.00	6.90	20.00	LD_Mix	HDT_Mix	HHDT
Building Construction	9	801.00	143.00	0.00	10.00	6.90	20.00	LD_Mix	HDT_Mix	HHDT
Paving	6	15.00	0.00	0.00	10.00	6.90	20.00	LD_Mix	HDT_Mix	HHDT
Architectural Coating	1	160.00	0.00	0.00	10.00	6.90	20.00	LD_Mix	HDT_Mix	HHDT

3.1 Mitigation Measures Construction

3.2 Demolition - 2021

Unmitigated Construction On-Site

	ROG	NOx	CO	SO2	Fugitive PM10	Exhaust PM10	PM10 Total	Fugitive PM2.5	Exhaust PM2.5	PM2.5 Total	Bio- CO2	NBio- CO2	Total CO2	CH4	N2O	CO2e
Category	lb/day										lb/day					
Fugitive Dust					3.3074	0.0000	3.3074	0.5008	0.0000	0.5008			0.0000			0.0000
Off-Road	3.1651	31.4407	21.5650	0.0388		1.5513	1.5513		1.4411	1.4411		3,747.9449	3,747.9449	1.0549		3,774.3174
Total	3.1651	31.4407	21.5650	0.0388	3.3074	1.5513	4.8588	0.5008	1.4411	1.9419		3,747.9449	3,747.9449	1.0549		3,774.3174

Village South Specific Plan (Proposed) - Los Angeles-South Coast County, Winter

3.2 Demolition - 2021

Unmitigated Construction Off-Site

	ROG	NOx	CO	SO2	Fugitive PM10	Exhaust PM10	PM10 Total	Fugitive PM2.5	Exhaust PM2.5	PM2.5 Total	Bio- CO2	NBio- CO2	Total CO2	CH4	N2O	CO2e
Category	lb/day										lb/day					
Hauling	0.1304	4.1454	1.0182	0.0117	0.2669	0.0128	0.2797	0.0732	0.0122	0.0854		1,269.8555	1,269.8555	0.0908		1,272.1252
Vendor	0.0000	0.0000	0.0000	0.0000	0.0000	0.0000	0.0000	0.0000	0.0000	0.0000		0.0000	0.0000	0.0000		0.0000
Worker	0.0532	0.0346	0.3963	1.1100e-003	0.1141	9.5000e-004	0.1151	0.0303	8.8000e-004	0.0311		110.4707	110.4707	3.3300e-003		110.5539
Total	0.1835	4.1800	1.4144	0.0128	0.3810	0.0137	0.3948	0.1034	0.0131	0.1165		1,380.3262	1,380.3262	0.0941		1,382.6791

Mitigated Construction On-Site

	ROG	NOx	CO	SO2	Fugitive PM10	Exhaust PM10	PM10 Total	Fugitive PM2.5	Exhaust PM2.5	PM2.5 Total	Bio- CO2	NBio- CO2	Total CO2	CH4	N2O	CO2e
Category	lb/day										lb/day					
Fugitive Dust					3.3074	0.0000	3.3074	0.5008	0.0000	0.5008			0.0000			0.0000
Off-Road	3.1651	31.4407	21.5650	0.0388		1.5513	1.5513		1.4411	1.4411	0.0000	3,747.9449	3,747.9449	1.0549		3,774.3174
Total	3.1651	31.4407	21.5650	0.0388	3.3074	1.5513	4.8588	0.5008	1.4411	1.9419	0.0000	3,747.9449	3,747.9449	1.0549		3,774.3174

Village South Specific Plan (Proposed) - Los Angeles-South Coast County, Winter

3.2 Demolition - 2021

Mitigated Construction Off-Site

	ROG	NOx	CO	SO2	Fugitive PM10	Exhaust PM10	PM10 Total	Fugitive PM2.5	Exhaust PM2.5	PM2.5 Total	Bio- CO2	NBio- CO2	Total CO2	CH4	N2O	CO2e
Category	lb/day										lb/day					
Hauling	0.1304	4.1454	1.0182	0.0117	0.2669	0.0128	0.2797	0.0732	0.0122	0.0854		1,269.8555	1,269.8555	0.0908		1,272.1252
Vendor	0.0000	0.0000	0.0000	0.0000	0.0000	0.0000	0.0000	0.0000	0.0000	0.0000		0.0000	0.0000	0.0000		0.0000
Worker	0.0532	0.0346	0.3963	1.1100e-003	0.1141	9.5000e-004	0.1151	0.0303	8.8000e-004	0.0311		110.4707	110.4707	3.3300e-003		110.5539
Total	0.1835	4.1800	1.4144	0.0128	0.3810	0.0137	0.3948	0.1034	0.0131	0.1165		1,380.3262	1,380.3262	0.0941		1,382.6791

3.3 Site Preparation - 2021

Unmitigated Construction On-Site

	ROG	NOx	CO	SO2	Fugitive PM10	Exhaust PM10	PM10 Total	Fugitive PM2.5	Exhaust PM2.5	PM2.5 Total	Bio- CO2	NBio- CO2	Total CO2	CH4	N2O	CO2e
Category	lb/day										lb/day					
Fugitive Dust					18.0663	0.0000	18.0663	9.9307	0.0000	9.9307			0.0000			0.0000
Off-Road	3.8882	40.4971	21.1543	0.0380		2.0445	2.0445		1.8809	1.8809		3,685.6569	3,685.6569	1.1920		3,715.4573
Total	3.8882	40.4971	21.1543	0.0380	18.0663	2.0445	20.1107	9.9307	1.8809	11.8116		3,685.6569	3,685.6569	1.1920		3,715.4573

Village South Specific Plan (Proposed) - Los Angeles-South Coast County, Winter

3.3 Site Preparation - 2021

Unmitigated Construction Off-Site

	ROG	NOx	CO	SO2	Fugitive PM10	Exhaust PM10	PM10 Total	Fugitive PM2.5	Exhaust PM2.5	PM2.5 Total	Bio- CO2	NBio- CO2	Total CO2	CH4	N2O	CO2e
Category	lb/day										lb/day					
Hauling	0.0000	0.0000	0.0000	0.0000	0.0000	0.0000	0.0000	0.0000	0.0000	0.0000		0.0000	0.0000	0.0000		0.0000
Vendor	0.0000	0.0000	0.0000	0.0000	0.0000	0.0000	0.0000	0.0000	0.0000	0.0000		0.0000	0.0000	0.0000		0.0000
Worker	0.0638	0.0415	0.4755	1.3300e-003	0.1369	1.1400e-003	0.1381	0.0363	1.0500e-003	0.0374		132.5649	132.5649	3.9900e-003		132.6646
Total	0.0638	0.0415	0.4755	1.3300e-003	0.1369	1.1400e-003	0.1381	0.0363	1.0500e-003	0.0374		132.5649	132.5649	3.9900e-003		132.6646

Mitigated Construction On-Site

	ROG	NOx	CO	SO2	Fugitive PM10	Exhaust PM10	PM10 Total	Fugitive PM2.5	Exhaust PM2.5	PM2.5 Total	Bio- CO2	NBio- CO2	Total CO2	CH4	N2O	CO2e
Category	lb/day										lb/day					
Fugitive Dust					18.0663	0.0000	18.0663	9.9307	0.0000	9.9307			0.0000			0.0000
Off-Road	3.8882	40.4971	21.1543	0.0380		2.0445	2.0445		1.8809	1.8809	0.0000	3,685.6569	3,685.6569	1.1920		3,715.4573
Total	3.8882	40.4971	21.1543	0.0380	18.0663	2.0445	20.1107	9.9307	1.8809	11.8116	0.0000	3,685.6569	3,685.6569	1.1920		3,715.4573

Village South Specific Plan (Proposed) - Los Angeles-South Coast County, Winter

3.3 Site Preparation - 2021

Mitigated Construction Off-Site

	ROG	NOx	CO	SO2	Fugitive PM10	Exhaust PM10	PM10 Total	Fugitive PM2.5	Exhaust PM2.5	PM2.5 Total	Bio- CO2	NBio- CO2	Total CO2	CH4	N2O	CO2e
Category	lb/day										lb/day					
Hauling	0.0000	0.0000	0.0000	0.0000	0.0000	0.0000	0.0000	0.0000	0.0000	0.0000		0.0000	0.0000	0.0000		0.0000
Vendor	0.0000	0.0000	0.0000	0.0000	0.0000	0.0000	0.0000	0.0000	0.0000	0.0000		0.0000	0.0000	0.0000		0.0000
Worker	0.0638	0.0415	0.4755	1.3300e-003	0.1369	1.1400e-003	0.1381	0.0363	1.0500e-003	0.0374		132.5649	132.5649	3.9900e-003		132.6646
Total	0.0638	0.0415	0.4755	1.3300e-003	0.1369	1.1400e-003	0.1381	0.0363	1.0500e-003	0.0374		132.5649	132.5649	3.9900e-003		132.6646

3.4 Grading - 2021

Unmitigated Construction On-Site

	ROG	NOx	CO	SO2	Fugitive PM10	Exhaust PM10	PM10 Total	Fugitive PM2.5	Exhaust PM2.5	PM2.5 Total	Bio- CO2	NBio- CO2	Total CO2	CH4	N2O	CO2e
Category	lb/day										lb/day					
Fugitive Dust					8.6733	0.0000	8.6733	3.5965	0.0000	3.5965			0.0000			0.0000
Off-Road	4.1912	46.3998	30.8785	0.0620		1.9853	1.9853		1.8265	1.8265		6,007.0434	6,007.0434	1.9428		6,055.6134
Total	4.1912	46.3998	30.8785	0.0620	8.6733	1.9853	10.6587	3.5965	1.8265	5.4230		6,007.0434	6,007.0434	1.9428		6,055.6134

Village South Specific Plan (Proposed) - Los Angeles-South Coast County, Winter

3.4 Grading - 2021

Unmitigated Construction Off-Site

	ROG	NOx	CO	SO2	Fugitive PM10	Exhaust PM10	PM10 Total	Fugitive PM2.5	Exhaust PM2.5	PM2.5 Total	Bio- CO2	NBio- CO2	Total CO2	CH4	N2O	CO2e
Category	lb/day										lb/day					
Hauling	0.0000	0.0000	0.0000	0.0000	0.0000	0.0000	0.0000	0.0000	0.0000	0.0000		0.0000	0.0000	0.0000		0.0000
Vendor	0.0000	0.0000	0.0000	0.0000	0.0000	0.0000	0.0000	0.0000	0.0000	0.0000		0.0000	0.0000	0.0000		0.0000
Worker	0.0709	0.0462	0.5284	1.4800e-003	0.1521	1.2700e-003	0.1534	0.0404	1.1700e-003	0.0415		147.2943	147.2943	4.4300e-003		147.4051
Total	0.0709	0.0462	0.5284	1.4800e-003	0.1521	1.2700e-003	0.1534	0.0404	1.1700e-003	0.0415		147.2943	147.2943	4.4300e-003		147.4051

Mitigated Construction On-Site

	ROG	NOx	CO	SO2	Fugitive PM10	Exhaust PM10	PM10 Total	Fugitive PM2.5	Exhaust PM2.5	PM2.5 Total	Bio- CO2	NBio- CO2	Total CO2	CH4	N2O	CO2e
Category	lb/day										lb/day					
Fugitive Dust					8.6733	0.0000	8.6733	3.5965	0.0000	3.5965			0.0000			0.0000
Off-Road	4.1912	46.3998	30.8785	0.0620		1.9853	1.9853		1.8265	1.8265	0.0000	6,007.0434	6,007.0434	1.9428		6,055.6134
Total	4.1912	46.3998	30.8785	0.0620	8.6733	1.9853	10.6587	3.5965	1.8265	5.4230	0.0000	6,007.0434	6,007.0434	1.9428		6,055.6134

Village South Specific Plan (Proposed) - Los Angeles-South Coast County, Winter

3.4 Grading - 2021

Mitigated Construction Off-Site

	ROG	NOx	CO	SO2	Fugitive PM10	Exhaust PM10	PM10 Total	Fugitive PM2.5	Exhaust PM2.5	PM2.5 Total	Bio- CO2	NBio- CO2	Total CO2	CH4	N2O	CO2e
Category	lb/day										lb/day					
Hauling	0.0000	0.0000	0.0000	0.0000	0.0000	0.0000	0.0000	0.0000	0.0000	0.0000		0.0000	0.0000	0.0000		0.0000
Vendor	0.0000	0.0000	0.0000	0.0000	0.0000	0.0000	0.0000	0.0000	0.0000	0.0000		0.0000	0.0000	0.0000		0.0000
Worker	0.0709	0.0462	0.5284	1.4800e-003	0.1521	1.2700e-003	0.1534	0.0404	1.1700e-003	0.0415		147.2943	147.2943	4.4300e-003		147.4051
Total	0.0709	0.0462	0.5284	1.4800e-003	0.1521	1.2700e-003	0.1534	0.0404	1.1700e-003	0.0415		147.2943	147.2943	4.4300e-003		147.4051

3.4 Grading - 2022

Unmitigated Construction On-Site

	ROG	NOx	CO	SO2	Fugitive PM10	Exhaust PM10	PM10 Total	Fugitive PM2.5	Exhaust PM2.5	PM2.5 Total	Bio- CO2	NBio- CO2	Total CO2	CH4	N2O	CO2e
Category	lb/day										lb/day					
Fugitive Dust					8.6733	0.0000	8.6733	3.5965	0.0000	3.5965			0.0000			0.0000
Off-Road	3.6248	38.8435	29.0415	0.0621		1.6349	1.6349		1.5041	1.5041		6,011.4105	6,011.4105	1.9442		6,060.0158
Total	3.6248	38.8435	29.0415	0.0621	8.6733	1.6349	10.3082	3.5965	1.5041	5.1006		6,011.4105	6,011.4105	1.9442		6,060.0158

Village South Specific Plan (Proposed) - Los Angeles-South Coast County, Winter

3.4 Grading - 2022

Unmitigated Construction Off-Site

	ROG	NOx	CO	SO2	Fugitive PM10	Exhaust PM10	PM10 Total	Fugitive PM2.5	Exhaust PM2.5	PM2.5 Total	Bio- CO2	NBio- CO2	Total CO2	CH4	N2O	CO2e
Category	lb/day										lb/day					
Hauling	0.0000	0.0000	0.0000	0.0000	0.0000	0.0000	0.0000	0.0000	0.0000	0.0000		0.0000	0.0000	0.0000		0.0000
Vendor	0.0000	0.0000	0.0000	0.0000	0.0000	0.0000	0.0000	0.0000	0.0000	0.0000		0.0000	0.0000	0.0000		0.0000
Worker	0.0665	0.0416	0.4861	1.4300e-003	0.1521	1.2300e-003	0.1534	0.0404	1.1300e-003	0.0415		142.1207	142.1207	4.0000e-003		142.2207
Total	0.0665	0.0416	0.4861	1.4300e-003	0.1521	1.2300e-003	0.1534	0.0404	1.1300e-003	0.0415		142.1207	142.1207	4.0000e-003		142.2207

Mitigated Construction On-Site

	ROG	NOx	CO	SO2	Fugitive PM10	Exhaust PM10	PM10 Total	Fugitive PM2.5	Exhaust PM2.5	PM2.5 Total	Bio- CO2	NBio- CO2	Total CO2	CH4	N2O	CO2e
Category	lb/day										lb/day					
Fugitive Dust					8.6733	0.0000	8.6733	3.5965	0.0000	3.5965			0.0000			0.0000
Off-Road	3.6248	38.8435	29.0415	0.0621		1.6349	1.6349		1.5041	1.5041	0.0000	6,011.4105	6,011.4105	1.9442		6,060.0158
Total	3.6248	38.8435	29.0415	0.0621	8.6733	1.6349	10.3082	3.5965	1.5041	5.1006	0.0000	6,011.4105	6,011.4105	1.9442		6,060.0158

Village South Specific Plan (Proposed) - Los Angeles-South Coast County, Winter

3.4 Grading - 2022

Mitigated Construction Off-Site

	ROG	NOx	CO	SO2	Fugitive PM10	Exhaust PM10	PM10 Total	Fugitive PM2.5	Exhaust PM2.5	PM2.5 Total	Bio- CO2	NBio- CO2	Total CO2	CH4	N2O	CO2e
Category	lb/day										lb/day					
Hauling	0.0000	0.0000	0.0000	0.0000	0.0000	0.0000	0.0000	0.0000	0.0000	0.0000		0.0000	0.0000	0.0000		0.0000
Vendor	0.0000	0.0000	0.0000	0.0000	0.0000	0.0000	0.0000	0.0000	0.0000	0.0000		0.0000	0.0000	0.0000		0.0000
Worker	0.0665	0.0416	0.4861	1.4300e-003	0.1521	1.2300e-003	0.1534	0.0404	1.1300e-003	0.0415		142.1207	142.1207	4.0000e-003		142.2207
Total	0.0665	0.0416	0.4861	1.4300e-003	0.1521	1.2300e-003	0.1534	0.0404	1.1300e-003	0.0415		142.1207	142.1207	4.0000e-003		142.2207

3.5 Building Construction - 2022

Unmitigated Construction On-Site

	ROG	NOx	CO	SO2	Fugitive PM10	Exhaust PM10	PM10 Total	Fugitive PM2.5	Exhaust PM2.5	PM2.5 Total	Bio- CO2	NBio- CO2	Total CO2	CH4	N2O	CO2e
Category	lb/day										lb/day					
Off-Road	1.7062	15.6156	16.3634	0.0269		0.8090	0.8090		0.7612	0.7612		2,554.3336	2,554.3336	0.6120		2,569.6322
Total	1.7062	15.6156	16.3634	0.0269		0.8090	0.8090		0.7612	0.7612		2,554.3336	2,554.3336	0.6120		2,569.6322

Village South Specific Plan (Proposed) - Los Angeles-South Coast County, Winter

3.5 Building Construction - 2022

Unmitigated Construction Off-Site

	ROG	NOx	CO	SO2	Fugitive PM10	Exhaust PM10	PM10 Total	Fugitive PM2.5	Exhaust PM2.5	PM2.5 Total	Bio- CO2	NBio- CO2	Total CO2	CH4	N2O	CO2e
Category	lb/day										lb/day					
Hauling	0.0000	0.0000	0.0000	0.0000	0.0000	0.0000	0.0000	0.0000	0.0000	0.0000		0.0000	0.0000	0.0000		0.0000
Vendor	0.4284	13.1673	3.8005	0.0354	0.9155	0.0256	0.9412	0.2636	0.0245	0.2881		3,789.0750	3,789.0750	0.2381		3,795.0283
Worker	2.6620	1.6677	19.4699	0.0571	6.0932	0.0493	6.1425	1.6163	0.0454	1.6617		5,691.9354	5,691.9354	0.1602		5,695.9408
Total	3.0904	14.8350	23.2704	0.0926	7.0087	0.0749	7.0836	1.8799	0.0699	1.9498		9,481.0104	9,481.0104	0.3984		9,490.9691

Mitigated Construction On-Site

	ROG	NOx	CO	SO2	Fugitive PM10	Exhaust PM10	PM10 Total	Fugitive PM2.5	Exhaust PM2.5	PM2.5 Total	Bio- CO2	NBio- CO2	Total CO2	CH4	N2O	CO2e
Category	lb/day										lb/day					
Off-Road	1.7062	15.6156	16.3634	0.0269		0.8090	0.8090		0.7612	0.7612	0.0000	2,554.3336	2,554.3336	0.6120		2,569.6322
Total	1.7062	15.6156	16.3634	0.0269		0.8090	0.8090		0.7612	0.7612	0.0000	2,554.3336	2,554.3336	0.6120		2,569.6322

Village South Specific Plan (Proposed) - Los Angeles-South Coast County, Winter

3.5 Building Construction - 2022

Mitigated Construction Off-Site

	ROG	NOx	CO	SO2	Fugitive PM10	Exhaust PM10	PM10 Total	Fugitive PM2.5	Exhaust PM2.5	PM2.5 Total	Bio- CO2	NBio- CO2	Total CO2	CH4	N2O	CO2e
Category	lb/day										lb/day					
Hauling	0.0000	0.0000	0.0000	0.0000	0.0000	0.0000	0.0000	0.0000	0.0000	0.0000		0.0000	0.0000	0.0000		0.0000
Vendor	0.4284	13.1673	3.8005	0.0354	0.9155	0.0256	0.9412	0.2636	0.0245	0.2881		3,789.0750	3,789.0750	0.2381		3,795.0283
Worker	2.6620	1.6677	19.4699	0.0571	6.0932	0.0493	6.1425	1.6163	0.0454	1.6617		5,691.9354	5,691.9354	0.1602		5,695.9408
Total	3.0904	14.8350	23.2704	0.0926	7.0087	0.0749	7.0836	1.8799	0.0699	1.9498		9,481.0104	9,481.0104	0.3984		9,490.9691

3.5 Building Construction - 2023

Unmitigated Construction On-Site

	ROG	NOx	CO	SO2	Fugitive PM10	Exhaust PM10	PM10 Total	Fugitive PM2.5	Exhaust PM2.5	PM2.5 Total	Bio- CO2	NBio- CO2	Total CO2	CH4	N2O	CO2e
Category	lb/day										lb/day					
Off-Road	1.5728	14.3849	16.2440	0.0269		0.6997	0.6997		0.6584	0.6584		2,555.2099	2,555.2099	0.6079		2,570.4061
Total	1.5728	14.3849	16.2440	0.0269		0.6997	0.6997		0.6584	0.6584		2,555.2099	2,555.2099	0.6079		2,570.4061

Village South Specific Plan (Proposed) - Los Angeles-South Coast County, Winter

3.5 Building Construction - 2023

Unmitigated Construction Off-Site

	ROG	NOx	CO	SO2	Fugitive PM10	Exhaust PM10	PM10 Total	Fugitive PM2.5	Exhaust PM2.5	PM2.5 Total	Bio- CO2	NBio- CO2	Total CO2	CH4	N2O	CO2e
Category	lb/day										lb/day					
Hauling	0.0000	0.0000	0.0000	0.0000	0.0000	0.0000	0.0000	0.0000	0.0000	0.0000		0.0000	0.0000	0.0000		0.0000
Vendor	0.3183	9.9726	3.3771	0.0343	0.9156	0.0122	0.9277	0.2636	0.0116	0.2752		3,671.4007	3,671.4007	0.2096		3,676.6417
Worker	2.5029	1.5073	17.8820	0.0550	6.0932	0.0479	6.1411	1.6163	0.0441	1.6604		5,483.7974	5,483.7974	0.1442		5,487.4020
Total	2.8211	11.4799	21.2591	0.0893	7.0088	0.0601	7.0688	1.8799	0.0557	1.9356		9,155.1981	9,155.1981	0.3538		9,164.0437

Mitigated Construction On-Site

	ROG	NOx	CO	SO2	Fugitive PM10	Exhaust PM10	PM10 Total	Fugitive PM2.5	Exhaust PM2.5	PM2.5 Total	Bio- CO2	NBio- CO2	Total CO2	CH4	N2O	CO2e
Category	lb/day										lb/day					
Off-Road	1.5728	14.3849	16.2440	0.0269		0.6997	0.6997		0.6584	0.6584	0.0000	2,555.2099	2,555.2099	0.6079		2,570.4061
Total	1.5728	14.3849	16.2440	0.0269		0.6997	0.6997		0.6584	0.6584	0.0000	2,555.2099	2,555.2099	0.6079		2,570.4061

Village South Specific Plan (Proposed) - Los Angeles-South Coast County, Winter

3.5 Building Construction - 2023

Mitigated Construction Off-Site

	ROG	NOx	CO	SO2	Fugitive PM10	Exhaust PM10	PM10 Total	Fugitive PM2.5	Exhaust PM2.5	PM2.5 Total	Bio- CO2	NBio- CO2	Total CO2	CH4	N2O	CO2e
Category	lb/day										lb/day					
Hauling	0.0000	0.0000	0.0000	0.0000	0.0000	0.0000	0.0000	0.0000	0.0000	0.0000		0.0000	0.0000	0.0000		0.0000
Vendor	0.3183	9.9726	3.3771	0.0343	0.9156	0.0122	0.9277	0.2636	0.0116	0.2752		3,671.4007	3,671.4007	0.2096		3,676.6417
Worker	2.5029	1.5073	17.8820	0.0550	6.0932	0.0479	6.1411	1.6163	0.0441	1.6604		5,483.7974	5,483.7974	0.1442		5,487.4020
Total	2.8211	11.4799	21.2591	0.0893	7.0088	0.0601	7.0688	1.8799	0.0557	1.9356		9,155.1981	9,155.1981	0.3538		9,164.0437

3.6 Paving - 2023

Unmitigated Construction On-Site

	ROG	NOx	CO	SO2	Fugitive PM10	Exhaust PM10	PM10 Total	Fugitive PM2.5	Exhaust PM2.5	PM2.5 Total	Bio- CO2	NBio- CO2	Total CO2	CH4	N2O	CO2e
Category	lb/day										lb/day					
Off-Road	1.0327	10.1917	14.5842	0.0228		0.5102	0.5102		0.4694	0.4694		2,207.5841	2,207.5841	0.7140		2,225.4336
Paving	0.0000					0.0000	0.0000		0.0000	0.0000			0.0000			0.0000
Total	1.0327	10.1917	14.5842	0.0228		0.5102	0.5102		0.4694	0.4694		2,207.5841	2,207.5841	0.7140		2,225.4336

Village South Specific Plan (Proposed) - Los Angeles-South Coast County, Winter

3.6 Paving - 2023

Unmitigated Construction Off-Site

	ROG	NOx	CO	SO2	Fugitive PM10	Exhaust PM10	PM10 Total	Fugitive PM2.5	Exhaust PM2.5	PM2.5 Total	Bio- CO2	NBio- CO2	Total CO2	CH4	N2O	CO2e
Category	lb/day										lb/day					
Hauling	0.0000	0.0000	0.0000	0.0000	0.0000	0.0000	0.0000	0.0000	0.0000	0.0000		0.0000	0.0000	0.0000		0.0000
Vendor	0.0000	0.0000	0.0000	0.0000	0.0000	0.0000	0.0000	0.0000	0.0000	0.0000		0.0000	0.0000	0.0000		0.0000
Worker	0.0469	0.0282	0.3349	1.0300e-003	0.1141	9.0000e-004	0.1150	0.0303	8.3000e-004	0.0311		102.6928	102.6928	2.7000e-003		102.7603
Total	0.0469	0.0282	0.3349	1.0300e-003	0.1141	9.0000e-004	0.1150	0.0303	8.3000e-004	0.0311		102.6928	102.6928	2.7000e-003		102.7603

Mitigated Construction On-Site

	ROG	NOx	CO	SO2	Fugitive PM10	Exhaust PM10	PM10 Total	Fugitive PM2.5	Exhaust PM2.5	PM2.5 Total	Bio- CO2	NBio- CO2	Total CO2	CH4	N2O	CO2e
Category	lb/day										lb/day					
Off-Road	1.0327	10.1917	14.5842	0.0228		0.5102	0.5102		0.4694	0.4694	0.0000	2,207.5841	2,207.5841	0.7140		2,225.4336
Paving	0.0000					0.0000	0.0000		0.0000	0.0000			0.0000			0.0000
Total	1.0327	10.1917	14.5842	0.0228		0.5102	0.5102		0.4694	0.4694	0.0000	2,207.5841	2,207.5841	0.7140		2,225.4336

Village South Specific Plan (Proposed) - Los Angeles-South Coast County, Winter

3.6 Paving - 2023

Mitigated Construction Off-Site

	ROG	NOx	CO	SO2	Fugitive PM10	Exhaust PM10	PM10 Total	Fugitive PM2.5	Exhaust PM2.5	PM2.5 Total	Bio- CO2	NBio- CO2	Total CO2	CH4	N2O	CO2e
Category	lb/day										lb/day					
Hauling	0.0000	0.0000	0.0000	0.0000	0.0000	0.0000	0.0000	0.0000	0.0000	0.0000		0.0000	0.0000	0.0000		0.0000
Vendor	0.0000	0.0000	0.0000	0.0000	0.0000	0.0000	0.0000	0.0000	0.0000	0.0000		0.0000	0.0000	0.0000		0.0000
Worker	0.0469	0.0282	0.3349	1.0300e-003	0.1141	9.0000e-004	0.1150	0.0303	8.3000e-004	0.0311		102.6928	102.6928	2.7000e-003		102.7603
Total	0.0469	0.0282	0.3349	1.0300e-003	0.1141	9.0000e-004	0.1150	0.0303	8.3000e-004	0.0311		102.6928	102.6928	2.7000e-003		102.7603

3.6 Paving - 2024

Unmitigated Construction On-Site

	ROG	NOx	CO	SO2	Fugitive PM10	Exhaust PM10	PM10 Total	Fugitive PM2.5	Exhaust PM2.5	PM2.5 Total	Bio- CO2	NBio- CO2	Total CO2	CH4	N2O	CO2e
Category	lb/day										lb/day					
Off-Road	0.9882	9.5246	14.6258	0.0228		0.4685	0.4685		0.4310	0.4310		2,207.5472	2,207.5472	0.7140		2,225.3963
Paving	0.0000					0.0000	0.0000		0.0000	0.0000			0.0000			0.0000
Total	0.9882	9.5246	14.6258	0.0228		0.4685	0.4685		0.4310	0.4310		2,207.5472	2,207.5472	0.7140		2,225.3963

Village South Specific Plan (Proposed) - Los Angeles-South Coast County, Winter

3.6 Paving - 2024

Unmitigated Construction Off-Site

	ROG	NOx	CO	SO2	Fugitive PM10	Exhaust PM10	PM10 Total	Fugitive PM2.5	Exhaust PM2.5	PM2.5 Total	Bio- CO2	NBio- CO2	Total CO2	CH4	N2O	CO2e
Category	lb/day										lb/day					
Hauling	0.0000	0.0000	0.0000	0.0000	0.0000	0.0000	0.0000	0.0000	0.0000	0.0000		0.0000	0.0000	0.0000		0.0000
Vendor	0.0000	0.0000	0.0000	0.0000	0.0000	0.0000	0.0000	0.0000	0.0000	0.0000		0.0000	0.0000	0.0000		0.0000
Worker	0.0444	0.0257	0.3114	1.0000e-003	0.1141	8.8000e-004	0.1150	0.0303	8.1000e-004	0.0311		99.5045	99.5045	2.4700e-003		99.5663
Total	0.0444	0.0257	0.3114	1.0000e-003	0.1141	8.8000e-004	0.1150	0.0303	8.1000e-004	0.0311		99.5045	99.5045	2.4700e-003		99.5663

Mitigated Construction On-Site

	ROG	NOx	CO	SO2	Fugitive PM10	Exhaust PM10	PM10 Total	Fugitive PM2.5	Exhaust PM2.5	PM2.5 Total	Bio- CO2	NBio- CO2	Total CO2	CH4	N2O	CO2e
Category	lb/day										lb/day					
Off-Road	0.9882	9.5246	14.6258	0.0228		0.4685	0.4685		0.4310	0.4310	0.0000	2,207.5472	2,207.5472	0.7140		2,225.3963
Paving	0.0000					0.0000	0.0000		0.0000	0.0000			0.0000			0.0000
Total	0.9882	9.5246	14.6258	0.0228		0.4685	0.4685		0.4310	0.4310	0.0000	2,207.5472	2,207.5472	0.7140		2,225.3963

Village South Specific Plan (Proposed) - Los Angeles-South Coast County, Winter

3.6 Paving - 2024

Mitigated Construction Off-Site

	ROG	NOx	CO	SO2	Fugitive PM10	Exhaust PM10	PM10 Total	Fugitive PM2.5	Exhaust PM2.5	PM2.5 Total	Bio- CO2	NBio- CO2	Total CO2	CH4	N2O	CO2e
Category	lb/day										lb/day					
Hauling	0.0000	0.0000	0.0000	0.0000	0.0000	0.0000	0.0000	0.0000	0.0000	0.0000		0.0000	0.0000	0.0000		0.0000
Vendor	0.0000	0.0000	0.0000	0.0000	0.0000	0.0000	0.0000	0.0000	0.0000	0.0000		0.0000	0.0000	0.0000		0.0000
Worker	0.0444	0.0257	0.3114	1.0000e-003	0.1141	8.8000e-004	0.1150	0.0303	8.1000e-004	0.0311		99.5045	99.5045	2.4700e-003		99.5663
Total	0.0444	0.0257	0.3114	1.0000e-003	0.1141	8.8000e-004	0.1150	0.0303	8.1000e-004	0.0311		99.5045	99.5045	2.4700e-003		99.5663

3.7 Architectural Coating - 2024

Unmitigated Construction On-Site

	ROG	NOx	CO	SO2	Fugitive PM10	Exhaust PM10	PM10 Total	Fugitive PM2.5	Exhaust PM2.5	PM2.5 Total	Bio- CO2	NBio- CO2	Total CO2	CH4	N2O	CO2e
Category	lb/day										lb/day					
Archit. Coating	236.4115					0.0000	0.0000		0.0000	0.0000			0.0000			0.0000
Off-Road	0.1808	1.2188	1.8101	2.9700e-003		0.0609	0.0609		0.0609	0.0609		281.4481	281.4481	0.0159		281.8443
Total	236.5923	1.2188	1.8101	2.9700e-003		0.0609	0.0609		0.0609	0.0609		281.4481	281.4481	0.0159		281.8443

Village South Specific Plan (Proposed) - Los Angeles-South Coast County, Winter

3.7 Architectural Coating - 2024

Unmitigated Construction Off-Site

	ROG	NOx	CO	SO2	Fugitive PM10	Exhaust PM10	PM10 Total	Fugitive PM2.5	Exhaust PM2.5	PM2.5 Total	Bio- CO2	NBio- CO2	Total CO2	CH4	N2O	CO2e
Category	lb/day										lb/day					
Hauling	0.0000	0.0000	0.0000	0.0000	0.0000	0.0000	0.0000	0.0000	0.0000	0.0000		0.0000	0.0000	0.0000		0.0000
Vendor	0.0000	0.0000	0.0000	0.0000	0.0000	0.0000	0.0000	0.0000	0.0000	0.0000		0.0000	0.0000	0.0000		0.0000
Worker	0.4734	0.2743	3.3220	0.0107	1.2171	9.4300e-003	1.2266	0.3229	8.6800e-003	0.3315		1,061.3818	1,061.3818	0.0264		1,062.0410
Total	0.4734	0.2743	3.3220	0.0107	1.2171	9.4300e-003	1.2266	0.3229	8.6800e-003	0.3315		1,061.3818	1,061.3818	0.0264		1,062.0410

Mitigated Construction On-Site

	ROG	NOx	CO	SO2	Fugitive PM10	Exhaust PM10	PM10 Total	Fugitive PM2.5	Exhaust PM2.5	PM2.5 Total	Bio- CO2	NBio- CO2	Total CO2	CH4	N2O	CO2e
Category	lb/day										lb/day					
Archit. Coating	236.4115					0.0000	0.0000		0.0000	0.0000			0.0000			0.0000
Off-Road	0.1808	1.2188	1.8101	2.9700e-003		0.0609	0.0609		0.0609	0.0609	0.0000	281.4481	281.4481	0.0159		281.8443
Total	236.5923	1.2188	1.8101	2.9700e-003		0.0609	0.0609		0.0609	0.0609	0.0000	281.4481	281.4481	0.0159		281.8443

Village South Specific Plan (Proposed) - Los Angeles-South Coast County, Winter

3.7 Architectural Coating - 2024

Mitigated Construction Off-Site

	ROG	NOx	CO	SO2	Fugitive PM10	Exhaust PM10	PM10 Total	Fugitive PM2.5	Exhaust PM2.5	PM2.5 Total	Bio- CO2	NBio- CO2	Total CO2	CH4	N2O	CO2e
Category	lb/day										lb/day					
Hauling	0.0000	0.0000	0.0000	0.0000	0.0000	0.0000	0.0000	0.0000	0.0000	0.0000		0.0000	0.0000	0.0000		0.0000
Vendor	0.0000	0.0000	0.0000	0.0000	0.0000	0.0000	0.0000	0.0000	0.0000	0.0000		0.0000	0.0000	0.0000		0.0000
Worker	0.4734	0.2743	3.3220	0.0107	1.2171	9.4300e-003	1.2266	0.3229	8.6800e-003	0.3315		1,061.3818	1,061.3818	0.0264		1,062.0410
Total	0.4734	0.2743	3.3220	0.0107	1.2171	9.4300e-003	1.2266	0.3229	8.6800e-003	0.3315		1,061.3818	1,061.3818	0.0264		1,062.0410

4.0 Operational Detail - Mobile

4.1 Mitigation Measures Mobile

Village South Specific Plan (Proposed) - Los Angeles-South Coast County, Winter

	ROG	NOx	CO	SO2	Fugitive PM10	Exhaust PM10	PM10 Total	Fugitive PM2.5	Exhaust PM2.5	PM2.5 Total	Bio- CO2	NBio- CO2	Total CO2	CH4	N2O	CO2e
Category	lb/day										lb/day					
Mitigated	9.5233	45.9914	110.0422	0.4681	45.9592	0.3373	46.2965	12.2950	0.3132	12.6083		47,917.8005	47,917.8005	2.1953		47,972.6839
Unmitigated	9.5233	45.9914	110.0422	0.4681	45.9592	0.3373	46.2965	12.2950	0.3132	12.6083		47,917.8005	47,917.8005	2.1953		47,972.6839

4.2 Trip Summary Information

Land Use	Average Daily Trip Rate			Unmitigated	Mitigated
	Weekday	Saturday	Sunday	Annual VMT	Annual VMT
Apartments Low Rise	145.75	154.25	154.00	506,227	506,227
Apartments Mid Rise	4,026.75	3,773.25	4075.50	13,660,065	13,660,065
General Office Building	288.45	62.55	31.05	706,812	706,812
High Turnover (Sit Down Restaurant)	2,368.80	2,873.52	2817.72	3,413,937	3,413,937
Hotel	192.00	187.50	160.00	445,703	445,703
Quality Restaurant	501.12	511.92	461.20	707,488	707,488
Regional Shopping Center	528.08	601.44	357.84	1,112,221	1,112,221
Total	8,050.95	8,164.43	8,057.31	20,552,452	20,552,452

4.3 Trip Type Information

Village South Specific Plan (Proposed) - Los Angeles-South Coast County, Winter

Land Use	Miles			Trip %			Trip Purpose %		
	H-W or C-W	H-S or C-C	H-O or C-NW	H-W or C-W	H-S or C-C	H-O or C-NW	Primary	Diverted	Pass-by
Apartments Low Rise	14.70	5.90	8.70	40.20	19.20	40.60	86	11	3
Apartments Mid Rise	14.70	5.90	8.70	40.20	19.20	40.60	86	11	3
General Office Building	16.60	8.40	6.90	33.00	48.00	19.00	77	19	4
High Turnover (Sit Down)	16.60	8.40	6.90	8.50	72.50	19.00	37	20	43
Hotel	16.60	8.40	6.90	19.40	61.60	19.00	58	38	4
Quality Restaurant	16.60	8.40	6.90	12.00	69.00	19.00	38	18	44
Regional Shopping Center	16.60	8.40	6.90	16.30	64.70	19.00	54	35	11

4.4 Fleet Mix

Land Use	LDA	LDT1	LDT2	MDV	LHD1	LHD2	MHD	HHD	OBUS	UBUS	MCY	SBUS	MH
Apartments Low Rise	0.543088	0.044216	0.209971	0.116369	0.014033	0.006332	0.021166	0.033577	0.002613	0.001817	0.005285	0.000712	0.000821
Apartments Mid Rise	0.543088	0.044216	0.209971	0.116369	0.014033	0.006332	0.021166	0.033577	0.002613	0.001817	0.005285	0.000712	0.000821
General Office Building	0.543088	0.044216	0.209971	0.116369	0.014033	0.006332	0.021166	0.033577	0.002613	0.001817	0.005285	0.000712	0.000821
High Turnover (Sit Down Restaurant)	0.543088	0.044216	0.209971	0.116369	0.014033	0.006332	0.021166	0.033577	0.002613	0.001817	0.005285	0.000712	0.000821
Hotel	0.543088	0.044216	0.209971	0.116369	0.014033	0.006332	0.021166	0.033577	0.002613	0.001817	0.005285	0.000712	0.000821
Quality Restaurant	0.543088	0.044216	0.209971	0.116369	0.014033	0.006332	0.021166	0.033577	0.002613	0.001817	0.005285	0.000712	0.000821
Regional Shopping Center	0.543088	0.044216	0.209971	0.116369	0.014033	0.006332	0.021166	0.033577	0.002613	0.001817	0.005285	0.000712	0.000821

5.0 Energy Detail

Historical Energy Use: N

5.1 Mitigation Measures Energy

Village South Specific Plan (Proposed) - Los Angeles-South Coast County, Winter

	ROG	NOx	CO	SO2	Fugitive PM10	Exhaust PM10	PM10 Total	Fugitive PM2.5	Exhaust PM2.5	PM2.5 Total	Bio- CO2	NBio- CO2	Total CO2	CH4	N2O	CO2e
Category	lb/day										lb/day					
NaturalGas Mitigated	0.7660	6.7462	4.2573	0.0418		0.5292	0.5292		0.5292	0.5292		8,355.9832	8,355.9832	0.1602	0.1532	8,405.6387
NaturalGas Unmitigated	0.7660	6.7462	4.2573	0.0418		0.5292	0.5292		0.5292	0.5292		8,355.9832	8,355.9832	0.1602	0.1532	8,405.6387

Village South Specific Plan (Proposed) - Los Angeles-South Coast County, Winter

5.2 Energy by Land Use - Natural Gas

Unmitigated

	Natural Gas Use	ROG	NOx	CO	SO2	Fugitive PM10	Exhaust PM10	PM10 Total	Fugitive PM2.5	Exhaust PM2.5	PM2.5 Total	Bio- CO2	NBio- CO2	Total CO2	CH4	N2O	CO2e
Land Use	kBTU/yr	lb/day										lb/day					
Apartments Low Rise	1119.16	0.0121	0.1031	0.0439	6.6000e-004		8.3400e-003	8.3400e-003		8.3400e-003	8.3400e-003		131.6662	131.6662	2.5200e-003	2.4100e-003	132.4486
Apartments Mid Rise	35784.3	0.3859	3.2978	1.4033	0.0211		0.2666	0.2666		0.2666	0.2666		4,209.9164	4,209.9164	0.0807	0.0772	4,234.9339
General Office Building	1283.42	0.0138	0.1258	0.1057	7.5000e-004		9.5600e-003	9.5600e-003		9.5600e-003	9.5600e-003		150.9911	150.9911	2.8900e-003	2.7700e-003	151.8884
High Turnover (Sit Down Restaurant)	22759.9	0.2455	2.2314	1.8743	0.0134		0.1696	0.1696		0.1696	0.1696		2,677.6342	2,677.6342	0.0513	0.0491	2,693.5460
Hotel	4769.72	0.0514	0.4676	0.3928	2.8100e-003		0.0355	0.0355		0.0355	0.0355		561.1436	561.1436	0.0108	0.0103	564.4782
Quality Restaurant	5057.75	0.0545	0.4959	0.4165	2.9800e-003		0.0377	0.0377		0.0377	0.0377		595.0298	595.0298	0.0114	0.0109	598.5658
Regional Shopping Center	251.616	2.7100e-003	0.0247	0.0207	1.5000e-004		1.8700e-003	1.8700e-003		1.8700e-003	1.8700e-003		29.6019	29.6019	5.7000e-004	5.4000e-004	29.7778
Total		0.7660	6.7463	4.2573	0.0418		0.5292	0.5292		0.5292	0.5292		8,355.9832	8,355.9832	0.1602	0.1532	8,405.6387

Village South Specific Plan (Proposed) - Los Angeles-South Coast County, Winter

5.2 Energy by Land Use - NaturalGas

Mitigated

	NaturalGas Use	ROG	NOx	CO	SO2	Fugitive PM10	Exhaust PM10	PM10 Total	Fugitive PM2.5	Exhaust PM2.5	PM2.5 Total	Bio- CO2	NBio- CO2	Total CO2	CH4	N2O	CO2e
Land Use	kBTU/yr	lb/day										lb/day					
Apartments Low Rise	1.11916	0.0121	0.1031	0.0439	6.6000e-004		8.3400e-003	8.3400e-003		8.3400e-003	8.3400e-003		131.6662	131.6662	2.5200e-003	2.4100e-003	132.4486
Apartments Mid Rise	35.7843	0.3859	3.2978	1.4033	0.0211		0.2666	0.2666		0.2666	0.2666		4,209.9164	4,209.9164	0.0807	0.0772	4,234.9339
General Office Building	1.28342	0.0138	0.1258	0.1057	7.5000e-004		9.5600e-003	9.5600e-003		9.5600e-003	9.5600e-003		150.9911	150.9911	2.8900e-003	2.7700e-003	151.8884
High Turnover (Sit Down Restaurant)	22.7599	0.2455	2.2314	1.8743	0.0134		0.1696	0.1696		0.1696	0.1696		2,677.6342	2,677.6342	0.0513	0.0491	2,693.5460
Hotel	4.76972	0.0514	0.4676	0.3928	2.8100e-003		0.0355	0.0355		0.0355	0.0355		561.1436	561.1436	0.0108	0.0103	564.4782
Quality Restaurant	5.05775	0.0545	0.4959	0.4165	2.9800e-003		0.0377	0.0377		0.0377	0.0377		595.0298	595.0298	0.0114	0.0109	598.5658
Regional Shopping Center	0.251616	2.7100e-003	0.0247	0.0207	1.5000e-004		1.8700e-003	1.8700e-003		1.8700e-003	1.8700e-003		29.6019	29.6019	5.7000e-004	5.4000e-004	29.7778
Total		0.7660	6.7463	4.2573	0.0418		0.5292	0.5292		0.5292	0.5292		8,355.9832	8,355.9832	0.1602	0.1532	8,405.6387

6.0 Area Detail

6.1 Mitigation Measures Area

Village South Specific Plan (Proposed) - Los Angeles-South Coast County, Winter

	ROG	NOx	CO	SO2	Fugitive PM10	Exhaust PM10	PM10 Total	Fugitive PM2.5	Exhaust PM2.5	PM2.5 Total	Bio- CO2	NBio- CO2	Total CO2	CH4	N2O	CO2e
Category	lb/day										lb/day					
Mitigated	30.5020	15.0496	88.4430	0.0944		1.5974	1.5974		1.5974	1.5974	0.0000	18,148.5950	18,148.5950	0.4874	0.3300	18,259.1192
Unmitigated	30.5020	15.0496	88.4430	0.0944		1.5974	1.5974		1.5974	1.5974	0.0000	18,148.5950	18,148.5950	0.4874	0.3300	18,259.1192

6.2 Area by SubCategory

Unmitigated

	ROG	NOx	CO	SO2	Fugitive PM10	Exhaust PM10	PM10 Total	Fugitive PM2.5	Exhaust PM2.5	PM2.5 Total	Bio- CO2	NBio- CO2	Total CO2	CH4	N2O	CO2e
SubCategory	lb/day										lb/day					
Architectural Coating	2.2670					0.0000	0.0000		0.0000	0.0000			0.0000			0.0000
Consumer Products	24.1085					0.0000	0.0000		0.0000	0.0000			0.0000			0.0000
Hearth	1.6500	14.1000	6.0000	0.0900		1.1400	1.1400		1.1400	1.1400	0.0000	18,000.0000	18,000.0000	0.3450	0.3300	18,106.9650
Landscaping	2.4766	0.9496	82.4430	4.3600e-003		0.4574	0.4574		0.4574	0.4574		148.5950	148.5950	0.1424		152.1542
Total	30.5020	15.0496	88.4430	0.0944		1.5974	1.5974		1.5974	1.5974	0.0000	18,148.5950	18,148.5950	0.4874	0.3300	18,259.1192

Village South Specific Plan (Proposed) - Los Angeles-South Coast County, Winter

6.2 Area by SubCategory

Mitigated

	ROG	NOx	CO	SO2	Fugitive PM10	Exhaust PM10	PM10 Total	Fugitive PM2.5	Exhaust PM2.5	PM2.5 Total	Bio- CO2	NBio- CO2	Total CO2	CH4	N2O	CO2e
SubCategory	lb/day										lb/day					
Architectural Coating	2.2670					0.0000	0.0000		0.0000	0.0000			0.0000			0.0000
Consumer Products	24.1085					0.0000	0.0000		0.0000	0.0000			0.0000			0.0000
Hearth	1.6500	14.1000	6.0000	0.0900		1.1400	1.1400		1.1400	1.1400	0.0000	18,000.0000	18,000.0000	0.3450	0.3300	18,106.9650
Landscaping	2.4766	0.9496	82.4430	4.3600e-003		0.4574	0.4574		0.4574	0.4574		148.5950	148.5950	0.1424		152.1542
Total	30.5020	15.0496	88.4430	0.0944		1.5974	1.5974		1.5974	1.5974	0.0000	18,148.5950	18,148.5950	0.4874	0.3300	18,259.1192

7.0 Water Detail

7.1 Mitigation Measures Water

8.0 Waste Detail

8.1 Mitigation Measures Waste

9.0 Operational Offroad

Equipment Type	Number	Hours/Day	Days/Year	Horse Power	Load Factor	Fuel Type
----------------	--------	-----------	-----------	-------------	-------------	-----------

10.0 Stationary Equipment

Village South Specific Plan (Proposed) - Los Angeles-South Coast County, Winter

Fire Pumps and Emergency Generators

Equipment Type	Number	Hours/Day	Hours/Year	Horse Power	Load Factor	Fuel Type
----------------	--------	-----------	------------	-------------	-------------	-----------

Boilers

Equipment Type	Number	Heat Input/Day	Heat Input/Year	Boiler Rating	Fuel Type
----------------	--------	----------------	-----------------	---------------	-----------

User Defined Equipment

Equipment Type	Number
----------------	--------

11.0 Vegetation

Attachment C

Local Hire Provision Net Change	
Without Local Hire Provision	
Total Construction GHG Emissions (MT CO2e)	3,623
Amortized (MT CO2e/year)	120.77
With Local Hire Provision	
Total Construction GHG Emissions (MT CO2e)	3,024
Amortized (MT CO2e/year)	100.80
% Decrease in Construction-related GHG Emissions	17%

EXHIBIT B



Technical Consultation, Data Analysis and
Litigation Support for the Environment

SOIL WATER AIR PROTECTION ENTERPRISE

2656 29th Street, Suite 201
Santa Monica, California 90405
Attn: Paul Rosenfeld, Ph.D.
Mobil: (310) 795-2335
Office: (310) 452-5555
Fax: (310) 452-5550
Email: prosenfeld@swape.com

Paul Rosenfeld, Ph.D.

Principal Environmental Chemist

Chemical Fate and Transport & Air Dispersion Modeling

Risk Assessment & Remediation Specialist

Education

Ph.D. Soil Chemistry, University of Washington, 1999. Dissertation on volatile organic compound filtration.

M.S. Environmental Science, U.C. Berkeley, 1995. Thesis on organic waste economics.

B.A. Environmental Studies, U.C. Santa Barbara, 1991. Thesis on wastewater treatment.

Professional Experience

Dr. Rosenfeld has over 25 years' experience conducting environmental investigations and risk assessments for evaluating impacts to human health, property, and ecological receptors. His expertise focuses on the fate and transport of environmental contaminants, human health risk, exposure assessment, and ecological restoration. Dr. Rosenfeld has evaluated and modeled emissions from unconventional oil drilling operations, oil spills, landfills, boilers and incinerators, process stacks, storage tanks, confined animal feeding operations, and many other industrial and agricultural sources. His project experience ranges from monitoring and modeling of pollution sources to evaluating impacts of pollution on workers at industrial facilities and residents in surrounding communities.

Dr. Rosenfeld has investigated and designed remediation programs and risk assessments for contaminated sites containing lead, heavy metals, mold, bacteria, particulate matter, petroleum hydrocarbons, chlorinated solvents, pesticides, radioactive waste, dioxins and furans, semi- and volatile organic compounds, PCBs, PAHs, perchlorate, asbestos, per- and poly-fluoroalkyl substances (PFOA/PFOS), unusual polymers, fuel oxygenates (MTBE), among other pollutants. Dr. Rosenfeld also has experience evaluating greenhouse gas emissions from various projects and is an expert on the assessment of odors from industrial and agricultural sites, as well as the evaluation of odor nuisance impacts and technologies for abatement of odorous emissions. As a principal scientist at SWAPE, Dr. Rosenfeld directs air dispersion modeling and exposure assessments. He has served as an expert witness and testified about pollution sources causing nuisance and/or personal injury at dozens of sites and has testified as an expert witness on more than ten cases involving exposure to air contaminants from industrial sources.

Professional History:

Soil Water Air Protection Enterprise (SWAPE); 2003 to present; Principal and Founding Partner
 UCLA School of Public Health; 2007 to 2011; Lecturer (Assistant Researcher)
 UCLA School of Public Health; 2003 to 2006; Adjunct Professor
 UCLA Environmental Science and Engineering Program; 2002-2004; Doctoral Intern Coordinator
 UCLA Institute of the Environment, 2001-2002; Research Associate
 Komex H₂O Science, 2001 to 2003; Senior Remediation Scientist
 National Groundwater Association, 2002-2004; Lecturer
 San Diego State University, 1999-2001; Adjunct Professor
 Anteon Corp., San Diego, 2000-2001; Remediation Project Manager
 Ogden (now Amec), San Diego, 2000-2000; Remediation Project Manager
 Bechtel, San Diego, California, 1999 – 2000; Risk Assessor
 King County, Seattle, 1996 – 1999; Scientist
 James River Corp., Washington, 1995-96; Scientist
 Big Creek Lumber, Davenport, California, 1995; Scientist
 Plumas Corp., California and USFS, Tahoe 1993-1995; Scientist
 Peace Corps and World Wildlife Fund, St. Kitts, West Indies, 1991-1993; Scientist

Publications:

Remy, L.L., Clay T., Byers, V., **Rosenfeld P. E.** (2019) Hospital, Health, and Community Burden After Oil Refinery Fires, Richmond, California 2007 and 2012. *Environmental Health*. 18:48

Simons, R.A., Seo, Y. **Rosenfeld, P.**, (2015) Modeling the Effect of Refinery Emission On Residential Property Value. *Journal of Real Estate Research*. 27(3):321-342

Chen, J. A, Zapata A. R., Sutherland A. J., Molmen, D.R., Chow, B. S., Wu, L. E., **Rosenfeld, P. E.**, Hesse, R. C., (2012) Sulfur Dioxide and Volatile Organic Compound Exposure To A Community In Texas City Texas Evaluated Using Aermid and Empirical Data. *American Journal of Environmental Science*, 8(6), 622-632.

Rosenfeld, P.E. & Feng, L. (2011). *The Risks of Hazardous Waste*. Amsterdam: Elsevier Publishing.

Cheremisinoff, N.P., & **Rosenfeld, P.E.** (2011). *Handbook of Pollution Prevention and Cleaner Production: Best Practices in the Agrochemical Industry*, Amsterdam: Elsevier Publishing.

Gonzalez, J., Feng, L., Sutherland, A., Waller, C., Sok, H., Hesse, R., **Rosenfeld, P.** (2010). PCBs and Dioxins/Furans in Attic Dust Collected Near Former PCB Production and Secondary Copper Facilities in Sauget, IL. *Procedia Environmental Sciences*. 113–125.

Feng, L., Wu, C., Tam, L., Sutherland, A.J., Clark, J.J., **Rosenfeld, P.E.** (2010). Dioxin and Furan Blood Lipid and Attic Dust Concentrations in Populations Living Near Four Wood Treatment Facilities in the United States. *Journal of Environmental Health*. 73(6), 34-46.

Cheremisinoff, N.P., & **Rosenfeld, P.E.** (2010). *Handbook of Pollution Prevention and Cleaner Production: Best Practices in the Wood and Paper Industries*. Amsterdam: Elsevier Publishing.

Cheremisinoff, N.P., & **Rosenfeld, P.E.** (2009). *Handbook of Pollution Prevention and Cleaner Production: Best Practices in the Petroleum Industry*. Amsterdam: Elsevier Publishing.

Wu, C., Tam, L., Clark, J., **Rosenfeld, P.** (2009). Dioxin and furan blood lipid concentrations in populations living near four wood treatment facilities in the United States. *WIT Transactions on Ecology and the Environment, Air Pollution*, 123 (17), 319-327.

Tam L. K., Wu C. D., Clark J. J. and **Rosenfeld, P.E.** (2008). A Statistical Analysis Of Attic Dust And Blood Lipid Concentrations Of Tetrachloro-p-Dibenzodioxin (TCDD) Toxicity Equivalency Quotients (TEQ) In Two Populations Near Wood Treatment Facilities. *Organohalogen Compounds*, 70, 002252-002255.

Tam L. K., Wu C. D., Clark J. J. and **Rosenfeld, P.E.** (2008). Methods For Collect Samples For Assessing Dioxins And Other Environmental Contaminants In Attic Dust: A Review. *Organohalogen Compounds*, 70, 000527-000530.

Hensley, A.R. A. Scott, J. J. J. Clark, **Rosenfeld, P.E.** (2007). Attic Dust and Human Blood Samples Collected near a Former Wood Treatment Facility. *Environmental Research*. 105, 194-197.

Rosenfeld, P.E., J. J. J. Clark, A. R. Hensley, M. Suffet. (2007). The Use of an Odor Wheel Classification for Evaluation of Human Health Risk Criteria for Compost Facilities. *Water Science & Technology* 55(5), 345-357.

Rosenfeld, P. E., M. Suffet. (2007). The Anatomy Of Odour Wheels For Odours Of Drinking Water, Wastewater, Compost And The Urban Environment. *Water Science & Technology* 55(5), 335-344.

Sullivan, P. J. Clark, J.J.J., Agardy, F. J., **Rosenfeld, P.E.** (2007). *Toxic Legacy, Synthetic Toxins in the Food, Water, and Air in American Cities*. Boston Massachusetts: Elsevier Publishing

Rosenfeld, P.E., and Suffet I.H. (2004). Control of Compost Odor Using High Carbon Wood Ash. *Water Science and Technology*. 49(9),171-178.

Rosenfeld P. E., J.J. Clark, I.H. (Mel) Suffet (2004). The Value of An Odor-Quality-Wheel Classification Scheme For The Urban Environment. *Water Environment Federation's Technical Exhibition and Conference (WEFTEC) 2004*. New Orleans, October 2-6, 2004.

Rosenfeld, P.E., and Suffet, I.H. (2004). Understanding Odorants Associated With Compost, Biomass Facilities, and the Land Application of Biosolids. *Water Science and Technology*. 49(9), 193-199.

Rosenfeld, P.E., and Suffet I.H. (2004). Control of Compost Odor Using High Carbon Wood Ash, *Water Science and Technology*, 49(9), 171-178.

Rosenfeld, P. E., Grey, M. A., Sellow, P. (2004). Measurement of Biosolids Odor and Odorant Emissions from Windrows, Static Pile and Biofilter. *Water Environment Research*. 76(4), 310-315.

Rosenfeld, P.E., Grey, M and Suffet, M. (2002). Compost Demonstration Project, Sacramento California Using High-Carbon Wood Ash to Control Odor at a Green Materials Composting Facility. *Integrated Waste Management Board Public Affairs Office*, Publications Clearinghouse (MS-6), Sacramento, CA Publication #442-02-008.

Rosenfeld, P.E., and C.L. Henry. (2001). Characterization of odor emissions from three different biosolids. *Water Soil and Air Pollution*. 127(1-4), 173-191.

Rosenfeld, P.E., and Henry C. L., (2000). Wood ash control of odor emissions from biosolids application. *Journal of Environmental Quality*. 29, 1662-1668.

Rosenfeld, P.E., C.L. Henry and D. Bennett. (2001). Wastewater dewatering polymer affect on biosolids odor emissions and microbial activity. *Water Environment Research*. 73(4), 363-367.

Rosenfeld, P.E., and C.L. Henry. (2001). Activated Carbon and Wood Ash Sorption of Wastewater, Compost, and Biosolids Odorants. *Water Environment Research*, 73, 388-393.

Rosenfeld, P.E., and Henry C. L., (2001). High carbon wood ash effect on biosolids microbial activity and odor. *Water Environment Research*. 131(1-4), 247-262.

Chollack, T. and **P. Rosenfeld**. (1998). Compost Amendment Handbook For Landscaping. Prepared for and distributed by the City of Redmond, Washington State.

Rosenfeld, P. E. (1992). The Mount Liamuiga Crater Trail. *Heritage Magazine of St. Kitts*, 3(2).

Rosenfeld, P. E. (1993). High School Biogas Project to Prevent Deforestation On St. Kitts. *Biomass Users Network*, 7(1).

Rosenfeld, P. E. (1998). Characterization, Quantification, and Control of Odor Emissions From Biosolids Application To Forest Soil. Doctoral Thesis. University of Washington College of Forest Resources.

Rosenfeld, P. E. (1994). Potential Utilization of Small Diameter Trees on Sierra County Public Land. Masters thesis reprinted by the Sierra County Economic Council. Sierra County, California.

Rosenfeld, P. E. (1991). How to Build a Small Rural Anaerobic Digester & Uses Of Biogas In The First And Third World. Bachelors Thesis. University of California.

Presentations:

Rosenfeld, P.E., Sutherland, A; Hesse, R.; Zapata, A. (October 3-6, 2013). Air dispersion modeling of volatile organic emissions from multiple natural gas wells in Decatur, TX. *44th Western Regional Meeting, American Chemical Society*. Lecture conducted from Santa Clara, CA.

Sok, H.L.; Waller, C.C.; Feng, L.; Gonzalez, J.; Sutherland, A.J.; Wisdom-Stack, T.; Sahai, R.K.; Hesse, R.C.; **Rosenfeld, P.E.** (June 20-23, 2010). Atrazine: A Persistent Pesticide in Urban Drinking Water. *Urban Environmental Pollution*. Lecture conducted from Boston, MA.

Feng, L.; Gonzalez, J.; Sok, H.L.; Sutherland, A.J.; Waller, C.C.; Wisdom-Stack, T.; Sahai, R.K.; La, M.; Hesse, R.C.; **Rosenfeld, P.E.** (June 20-23, 2010). Bringing Environmental Justice to East St. Louis, Illinois. *Urban Environmental Pollution*. Lecture conducted from Boston, MA.

Rosenfeld, P.E. (April 19-23, 2009). Perfluorooctanoic Acid (PFOA) and Perfluorooctane Sulfonate (PFOS) Contamination in Drinking Water From the Use of Aqueous Film Forming Foams (AFFF) at Airports in the United States. *2009 Ground Water Summit and 2009 Ground Water Protection Council Spring Meeting*, Lecture conducted from Tuscon, AZ.

Rosenfeld, P.E. (April 19-23, 2009). Cost to Filter Atrazine Contamination from Drinking Water in the United States" Contamination in Drinking Water From the Use of Aqueous Film Forming Foams (AFFF) at Airports in the United States. *2009 Ground Water Summit and 2009 Ground Water Protection Council Spring Meeting*. Lecture conducted from Tuscon, AZ.

Wu, C., Tam, L., Clark, J., **Rosenfeld, P.** (20-22 July, 2009). Dioxin and furan blood lipid concentrations in populations living near four wood treatment facilities in the United States. Brebbia, C.A. and Popov, V., eds., *Air Pollution XVII: Proceedings of the Seventeenth International Conference on Modeling, Monitoring and Management of Air Pollution*. Lecture conducted from Tallinn, Estonia.

Rosenfeld, P. E. (October 15-18, 2007). Moss Point Community Exposure To Contaminants From A Releasing Facility. *The 23rd Annual International Conferences on Soils Sediment and Water*. Platform lecture conducted from University of Massachusetts, Amherst MA.

Rosenfeld, P. E. (October 15-18, 2007). The Repeated Trespass of Tritium-Contaminated Water Into A Surrounding Community Form Repeated Waste Spills From A Nuclear Power Plant. *The 23rd Annual International Conferences on Soils Sediment and Water*. Platform lecture conducted from University of Massachusetts, Amherst MA.

Rosenfeld, P. E. (October 15-18, 2007). Somerville Community Exposure To Contaminants From Wood Treatment Facility Emissions. The *23rd Annual International Conferences on Soils Sediment and Water*. Lecture conducted from University of Massachusetts, Amherst MA.

Rosenfeld P. E. (March 2007). Production, Chemical Properties, Toxicology, & Treatment Case Studies of 1,2,3-Trichloropropane (TCP). *The Association for Environmental Health and Sciences (AEHS) Annual Meeting*. Lecture conducted from San Diego, CA.

Rosenfeld P. E. (March 2007). Blood and Attic Sampling for Dioxin/Furan, PAH, and Metal Exposure in Florida, Alabama. *The AEHS Annual Meeting*. Lecture conducted from San Diego, CA.

Hensley A.R., Scott, A., **Rosenfeld P.E.**, Clark, J.J.J. (August 21 – 25, 2006). Dioxin Containing Attic Dust And Human Blood Samples Collected Near A Former Wood Treatment Facility. *The 26th International Symposium on Halogenated Persistent Organic Pollutants – DIOXIN2006*. Lecture conducted from Radisson SAS Scandinavia Hotel in Oslo Norway.

Hensley A.R., Scott, A., **Rosenfeld P.E.**, Clark, J.J.J. (November 4-8, 2006). Dioxin Containing Attic Dust And Human Blood Samples Collected Near A Former Wood Treatment Facility. *APHA 134 Annual Meeting & Exposition*. Lecture conducted from Boston Massachusetts.

Paul Rosenfeld Ph.D. (October 24-25, 2005). Fate, Transport and Persistence of PFOA and Related Chemicals. Mealey's C8/PFOA. *Science, Risk & Litigation Conference*. Lecture conducted from The Rittenhouse Hotel, Philadelphia, PA.

Paul Rosenfeld Ph.D. (September 19, 2005). Brominated Flame Retardants in Groundwater: Pathways to Human Ingestion, Toxicology and Remediation *PEMA Emerging Contaminant Conference*. Lecture conducted from Hilton Hotel, Irvine California.

Paul Rosenfeld Ph.D. (September 19, 2005). Fate, Transport, Toxicity, And Persistence of 1,2,3-TCP. *PEMA Emerging Contaminant Conference*. Lecture conducted from Hilton Hotel in Irvine, California.

Paul Rosenfeld Ph.D. (September 26-27, 2005). Fate, Transport and Persistence of PDBEs. *Mealey's Groundwater Conference*. Lecture conducted from Ritz Carlton Hotel, Marina Del Ray, California.

Paul Rosenfeld Ph.D. (June 7-8, 2005). Fate, Transport and Persistence of PFOA and Related Chemicals. *International Society of Environmental Forensics: Focus On Emerging Contaminants*. Lecture conducted from Sheraton Oceanfront Hotel, Virginia Beach, Virginia.

Paul Rosenfeld Ph.D. (July 21-22, 2005). Fate Transport, Persistence and Toxicology of PFOA and Related Perfluorochemicals. *2005 National Groundwater Association Ground Water And Environmental Law Conference*. Lecture conducted from Wyndham Baltimore Inner Harbor, Baltimore Maryland.

Paul Rosenfeld Ph.D. (July 21-22, 2005). Brominated Flame Retardants in Groundwater: Pathways to Human Ingestion, Toxicology and Remediation. *2005 National Groundwater Association Ground Water and Environmental Law Conference*. Lecture conducted from Wyndham Baltimore Inner Harbor, Baltimore Maryland.

Paul Rosenfeld, Ph.D. and James Clark Ph.D. and Rob Hesse R.G. (May 5-6, 2004). Tert-butyl Alcohol Liability and Toxicology, A National Problem and Unquantified Liability. *National Groundwater Association. Environmental Law Conference*. Lecture conducted from Congress Plaza Hotel, Chicago Illinois.

Paul Rosenfeld, Ph.D. (March 2004). Perchlorate Toxicology. *Meeting of the American Groundwater Trust*. Lecture conducted from Phoenix Arizona.

Hagemann, M.F., **Paul Rosenfeld, Ph.D.** and Rob Hesse (2004). Perchlorate Contamination of the Colorado River. *Meeting of tribal representatives*. Lecture conducted from Parker, AZ.

Paul Rosenfeld, Ph.D. (April 7, 2004). A National Damage Assessment Model For PCE and Dry Cleaners. *Drycleaner Symposium. California Ground Water Association.* Lecture conducted from Radison Hotel, Sacramento, California.

Rosenfeld, P. E., Grey, M., (June 2003) Two stage biofilter for biosolids composting odor control. *Seventh International In Situ And On Site Bioremediation Symposium Battelle Conference* Orlando, FL.

Paul Rosenfeld, Ph.D. and James Clark Ph.D. (February 20-21, 2003) Understanding Historical Use, Chemical Properties, Toxicity and Regulatory Guidance of 1,4 Dioxane. *National Groundwater Association. Southwest Focus Conference. Water Supply and Emerging Contaminants..* Lecture conducted from Hyatt Regency Phoenix Arizona.

Paul Rosenfeld, Ph.D. (February 6-7, 2003). Underground Storage Tank Litigation and Remediation. *California CUPA Forum.* Lecture conducted from Marriott Hotel, Anaheim California.

Paul Rosenfeld, Ph.D. (October 23, 2002) Underground Storage Tank Litigation and Remediation. *EPA Underground Storage Tank Roundtable.* Lecture conducted from Sacramento California.

Rosenfeld, P.E. and Suffet, M. (October 7- 10, 2002). Understanding Odor from Compost, *Wastewater and Industrial Processes. Sixth Annual Symposium On Off Flavors in the Aquatic Environment. International Water Association.* Lecture conducted from Barcelona Spain.

Rosenfeld, P.E. and Suffet, M. (October 7- 10, 2002). Using High Carbon Wood Ash to Control Compost Odor. *Sixth Annual Symposium On Off Flavors in the Aquatic Environment. International Water Association.* Lecture conducted from Barcelona Spain.

Rosenfeld, P.E. and Grey, M. A. (September 22-24, 2002). Biocycle Composting For Coastal Sage Restoration. *Northwest Biosolids Management Association.* Lecture conducted from Vancouver Washington..

Rosenfeld, P.E. and Grey, M. A. (November 11-14, 2002). Using High-Carbon Wood Ash to Control Odor at a Green Materials Composting Facility. *Soil Science Society Annual Conference.* Lecture conducted from Indianapolis, Maryland.

Rosenfeld, P.E. (September 16, 2000). Two stage biofilter for biosolids composting odor control. *Water Environment Federation.* Lecture conducted from Anaheim California.

Rosenfeld, P.E. (October 16, 2000). Wood ash and biofilter control of compost odor. *Biofest.* Lecture conducted from Ocean Shores, California.

Rosenfeld, P.E. (2000). Bioremediation Using Organic Soil Amendments. *California Resource Recovery Association.* Lecture conducted from Sacramento California.

Rosenfeld, P.E., C.L. Henry, R. Harrison. (1998). Oat and Grass Seed Germination and Nitrogen and Sulfur Emissions Following Biosolids Incorporation With High-Carbon Wood-Ash. *Water Environment Federation 12th Annual Residuals and Biosolids Management Conference Proceedings.* Lecture conducted from Bellevue Washington.

Rosenfeld, P.E., and C.L. Henry. (1999). An evaluation of ash incorporation with biosolids for odor reduction. *Soil Science Society of America.* Lecture conducted from Salt Lake City Utah.

Rosenfeld, P.E., C.L. Henry, R. Harrison. (1998). Comparison of Microbial Activity and Odor Emissions from Three Different Biosolids Applied to Forest Soil. *Brown and Caldwell.* Lecture conducted from Seattle Washington.

Rosenfeld, P.E., C.L. Henry. (1998). Characterization, Quantification, and Control of Odor Emissions from Biosolids Application To Forest Soil. *Biofest.* Lecture conducted from Lake Chelan, Washington.

Rosenfeld, P.E., C.L. Henry, R. Harrison. (1998). Oat and Grass Seed Germination and Nitrogen and Sulfur Emissions Following Biosolids Incorporation With High-Carbon Wood-Ash. Water Environment Federation 12th Annual Residuals and Biosolids Management Conference Proceedings. Lecture conducted from Bellevue Washington.

Rosenfeld, P.E., C.L. Henry, R. B. Harrison, and R. Dills. (1997). Comparison of Odor Emissions From Three Different Biosolids Applied to Forest Soil. *Soil Science Society of America*. Lecture conducted from Anaheim California.

Teaching Experience:

UCLA Department of Environmental Health (Summer 2003 through 2010) Taught Environmental Health Science 100 to students, including undergrad, medical doctors, public health professionals and nurses. Course focused on the health effects of environmental contaminants.

National Ground Water Association, Successful Remediation Technologies. Custom Course in Sante Fe, New Mexico. May 21, 2002. Focused on fate and transport of fuel contaminants associated with underground storage tanks.

National Ground Water Association; Successful Remediation Technologies Course in Chicago Illinois. April 1, 2002. Focused on fate and transport of contaminants associated with Superfund and RCRA sites.

California Integrated Waste Management Board, April and May, 2001. Alternative Landfill Caps Seminar in San Diego, Ventura, and San Francisco. Focused on both prescriptive and innovative landfill cover design.

UCLA Department of Environmental Engineering, February 5, 2002. Seminar on Successful Remediation Technologies focusing on Groundwater Remediation.

University Of Washington, Soil Science Program, Teaching Assistant for several courses including: Soil Chemistry, Organic Soil Amendments, and Soil Stability.

U.C. Berkeley, Environmental Science Program Teaching Assistant for Environmental Science 10.

Academic Grants Awarded:

California Integrated Waste Management Board. \$41,000 grant awarded to UCLA Institute of the Environment. Goal: To investigate effect of high carbon wood ash on volatile organic emissions from compost. 2001.

Synagro Technologies, Corona California: \$10,000 grant awarded to San Diego State University. Goal: investigate effect of biosolids for restoration and remediation of degraded coastal sage soils. 2000.

King County, Department of Research and Technology, Washington State. \$100,000 grant awarded to University of Washington: Goal: To investigate odor emissions from biosolids application and the effect of polymers and ash on VOC emissions. 1998.

Northwest Biosolids Management Association, Washington State. \$20,000 grant awarded to investigate effect of polymers and ash on VOC emissions from biosolids. 1997.

James River Corporation, Oregon: \$10,000 grant was awarded to investigate the success of genetically engineered Poplar trees with resistance to round-up. 1996.

United State Forest Service, Tahoe National Forest: \$15,000 grant was awarded to investigating fire ecology of the Tahoe National Forest. 1995.

Kellogg Foundation, Washington D.C. \$500 grant was awarded to construct a large anaerobic digester on St. Kitts in West Indies. 1993

Deposition and/or Trial Testimony:

- In the United States District Court For The District of New Jersey
Duarte et al, *Plaintiffs*, vs. United States Metals Refining Company et. al. *Defendant*.
Case No.: 2:17-cv-01624-ES-SCM
Rosenfeld Deposition. 6-7-2019
- In the United States District Court of Southern District of Texas Galveston Division
M/T Carla Maersk, *Plaintiffs*, vs. Conti 168., Schiffahrts-GMBH & Co. Bulker KG MS “Conti Perdido”
Defendant.
Case No.: 3:15-CV-00106 consolidated with 3:15-CV-00237
Rosenfeld Deposition. 5-9-2019
- In The Superior Court of the State of California In And For The County Of Los Angeles – Santa Monica
Carole-Taddeo-Bates et al., vs. Ifran Khan et al., Defendants
Case No.: No. BC615636
Rosenfeld Deposition, 1-26-2019
- In The Superior Court of the State of California In And For The County Of Los Angeles – Santa Monica
The San Gabriel Valley Council of Governments et al. vs El Adobe Apts. Inc. et al., Defendants
Case No.: No. BC646857
Rosenfeld Deposition, 10-6-2018; Trial 3-7-19
- In United States District Court For The District of Colorado
Bells et al. Plaintiff vs. The 3M Company et al., Defendants
Case: No 1:16-cv-02531-RBJ
Rosenfeld Deposition, 3-15-2018 and 4-3-2018
- In The District Court Of Regan County, Texas, 112th Judicial District
Phillip Bales et al., Plaintiff vs. Dow Agrosociences, LLC, et al., Defendants
Cause No 1923
Rosenfeld Deposition, 11-17-2017
- In The Superior Court of the State of California In And For The County Of Contra Costa
Simons et al., Plaintiffs vs. Chevron Corporation, et al., Defendants
Cause No C12-01481
Rosenfeld Deposition, 11-20-2017
- In The Circuit Court Of The Twentieth Judicial Circuit, St Clair County, Illinois
Martha Custer et al., Plaintiff vs. Cerro Flow Products, Inc., Defendants
Case No.: No. 0i9-L-2295
Rosenfeld Deposition, 8-23-2017
- In The Superior Court of the State of California, For The County of Los Angeles
Warrn Gilbert and Penny Gilber, Plaintiff vs. BMW of North America LLC
Case No.: LC102019 (c/w BC582154)
Rosenfeld Deposition, 8-16-2017, Trail 8-28-2018
- In the Northern District Court of Mississippi, Greenville Division
Brenda J. Cooper, et al., *Plaintiffs*, vs. Meritor Inc., et al., *Defendants*
Case Number: 4:16-cv-52-DMB-JVM
Rosenfeld Deposition: July 2017

- In The Superior Court of the State of Washington, County of Snohomish
Michael Davis and Julie Davis et al., Plaintiff vs. Cedar Grove Composting Inc., Defendants
Case No.: No. 13-2-03987-5
Rosenfeld Deposition, February 2017
Trial, March 2017
- In The Superior Court of the State of California, County of Alameda
Charles Spain., Plaintiff vs. Thermo Fisher Scientific, et al., Defendants
Case No.: RG14711115
Rosenfeld Deposition, September 2015
- In The Iowa District Court In And For Poweshiek County
Russell D. Winburn, et al., Plaintiffs vs. Doug Hoksbergen, et al., Defendants
Case No.: LALA002187
Rosenfeld Deposition, August 2015
- In The Iowa District Court For Wapello County
Jerry Dovico, et al., Plaintiffs vs. Valley View Sine LLC, et al., Defendants
Law No.: LALA105144 - Division A
Rosenfeld Deposition, August 2015
- In The Iowa District Court For Wapello County
Doug Pauls, et al., et al., Plaintiffs vs. Richard Warren, et al., Defendants
Law No.: LALA105144 - Division A
Rosenfeld Deposition, August 2015
- In The Circuit Court of Ohio County, West Virginia
Robert Andrews, et al. v. Antero, et al.
Civil Action NO. 14-C-30000
Rosenfeld Deposition, June 2015
- In The Third Judicial District County of Dona Ana, New Mexico
Betty Gonzalez, et al. Plaintiffs vs. Del Oro Dairy, Del Oro Real Estate LLC, Jerry Settles and Deward
DeRuyter, Defendants
Rosenfeld Deposition: July 2015
- In The Iowa District Court For Muscatine County
Laurie Freeman et. al. Plaintiffs vs. Grain Processing Corporation, Defendant
Case No 4980
Rosenfeld Deposition: May 2015
- In the Circuit Court of the 17th Judicial Circuit, in and For Broward County, Florida
Walter Hinton, et. al. Plaintiff, vs. City of Fort Lauderdale, Florida, a Municipality, Defendant.
Case Number CACE07030358 (26)
Rosenfeld Deposition: December 2014
- In the United States District Court Western District of Oklahoma
Tommy McCarty, et al., Plaintiffs, v. Oklahoma City Landfill, LLC d/b/a Southeast Oklahoma City
Landfill, et al. Defendants.
Case No. 5:12-cv-01152-C
Rosenfeld Deposition: July 2014

In the County Court of Dallas County Texas
Lisa Parr et al, *Plaintiff*, vs. Aruba et al, *Defendant*.
Case Number cc-11-01650-E
Rosenfeld Deposition: March and September 2013
Rosenfeld Trial: April 2014

In the Court of Common Pleas of Tuscarawas County Ohio
John Michael Abicht, et al., *Plaintiffs*, vs. Republic Services, Inc., et al., *Defendants*
Case Number: 2008 CT 10 0741 (Cons. w/ 2009 CV 10 0987)
Rosenfeld Deposition: October 2012

In the United States District Court of Southern District of Texas Galveston Division
Kyle Cannon, Eugene Donovan, Genaro Ramirez, Carol Sassler, and Harvey Walton, each Individually and
on behalf of those similarly situated, *Plaintiffs*, vs. BP Products North America, Inc., *Defendant*.
Case 3:10-cv-00622
Rosenfeld Deposition: February 2012
Rosenfeld Trial: April 2013

In the Circuit Court of Baltimore County Maryland
Philip E. Cvach, II et al., *Plaintiffs* vs. Two Farms, Inc. d/b/a Royal Farms, Defendants
Case Number: 03-C-12-012487 OT
Rosenfeld Deposition: September 2013

EXHIBIT C



1640 5th St., Suite 204 Santa
Santa Monica, California 90401
Tel: (949) 887-9013
Email: mhagemann@swape.com

Matthew F. Hagemann, P.G., C.Hg., QSD, QSP

**Geologic and Hydrogeologic Characterization
Industrial Stormwater Compliance
Investigation and Remediation Strategies
Litigation Support and Testifying Expert
CEQA Review**

Education:

M.S. Degree, Geology, California State University Los Angeles, Los Angeles, CA, 1984.
B.A. Degree, Geology, Humboldt State University, Arcata, CA, 1982.

Professional Certifications:

California Professional Geologist
California Certified Hydrogeologist
Qualified SWPPP Developer and Practitioner

Professional Experience:

Matt has 25 years of experience in environmental policy, assessment and remediation. He spent nine years with the U.S. EPA in the RCRA and Superfund programs and served as EPA's Senior Science Policy Advisor in the Western Regional Office where he identified emerging threats to groundwater from perchlorate and MTBE. While with EPA, Matt also served as a Senior Hydrogeologist in the oversight of the assessment of seven major military facilities undergoing base closure. He led numerous enforcement actions under provisions of the Resource Conservation and Recovery Act (RCRA) while also working with permit holders to improve hydrogeologic characterization and water quality monitoring.

Matt has worked closely with U.S. EPA legal counsel and the technical staff of several states in the application and enforcement of RCRA, Safe Drinking Water Act and Clean Water Act regulations. Matt has trained the technical staff in the States of California, Hawaii, Nevada, Arizona and the Territory of Guam in the conduct of investigations, groundwater fundamentals, and sampling techniques.

Positions Matt has held include:

- Founding Partner, Soil/Water/Air Protection Enterprise (SWAPE) (2003 – present);
- Geology Instructor, Golden West College, 2010 – 2014;
- Senior Environmental Analyst, Komex H2O Science, Inc. (2000 -- 2003);

- Executive Director, Orange Coast Watch (2001 – 2004);
- Senior Science Policy Advisor and Hydrogeologist, U.S. Environmental Protection Agency (1989–1998);
- Hydrogeologist, National Park Service, Water Resources Division (1998 – 2000);
- Adjunct Faculty Member, San Francisco State University, Department of Geosciences (1993 – 1998);
- Instructor, College of Marin, Department of Science (1990 – 1995);
- Geologist, U.S. Forest Service (1986 – 1998); and
- Geologist, Dames & Moore (1984 – 1986).

Senior Regulatory and Litigation Support Analyst:

With SWAPE, Matt's responsibilities have included:

- Lead analyst and testifying expert in the review of over 100 environmental impact reports since 2003 under CEQA that identify significant issues with regard to hazardous waste, water resources, water quality, air quality, Valley Fever, greenhouse gas emissions, and geologic hazards. Make recommendations for additional mitigation measures to lead agencies at the local and county level to include additional characterization of health risks and implementation of protective measures to reduce worker exposure to hazards from toxins and Valley Fever.
- Stormwater analysis, sampling and best management practice evaluation at industrial facilities.
- Manager of a project to provide technical assistance to a community adjacent to a former Naval shipyard under a grant from the U.S. EPA.
- Technical assistance and litigation support for vapor intrusion concerns.
- Lead analyst and testifying expert in the review of environmental issues in license applications for large solar power plants before the California Energy Commission.
- Manager of a project to evaluate numerous formerly used military sites in the western U.S.
- Manager of a comprehensive evaluation of potential sources of perchlorate contamination in Southern California drinking water wells.
- Manager and designated expert for litigation support under provisions of Proposition 65 in the review of releases of gasoline to sources drinking water at major refineries and hundreds of gas stations throughout California.
- Expert witness on two cases involving MTBE litigation.
- Expert witness and litigation support on the impact of air toxins and hazards at a school.
- Expert witness in litigation at a former plywood plant.

With Komex H2O Science Inc., Matt's duties included the following:

- Senior author of a report on the extent of perchlorate contamination that was used in testimony by the former U.S. EPA Administrator and General Counsel.
- Senior researcher in the development of a comprehensive, electronically interactive chronology of MTBE use, research, and regulation.
- Senior researcher in the development of a comprehensive, electronically interactive chronology of perchlorate use, research, and regulation.
- Senior researcher in a study that estimates nationwide costs for MTBE remediation and drinking water treatment, results of which were published in newspapers nationwide and in testimony against provisions of an energy bill that would limit liability for oil companies.
- Research to support litigation to restore drinking water supplies that have been contaminated by MTBE in California and New York.

- Expert witness testimony in a case of oil production-related contamination in Mississippi.
- Lead author for a multi-volume remedial investigation report for an operating school in Los Angeles that met strict regulatory requirements and rigorous deadlines.

- Development of strategic approaches for cleanup of contaminated sites in consultation with clients and regulators.

Executive Director:

As Executive Director with Orange Coast Watch, Matt led efforts to restore water quality at Orange County beaches from multiple sources of contamination including urban runoff and the discharge of wastewater. In reporting to a Board of Directors that included representatives from leading Orange County universities and businesses, Matt prepared issue papers in the areas of treatment and disinfection of wastewater and control of the discharge of grease to sewer systems. Matt actively participated in the development of countywide water quality permits for the control of urban runoff and permits for the discharge of wastewater. Matt worked with other nonprofits to protect and restore water quality, including Surfrider, Natural Resources Defense Council and Orange County CoastKeeper as well as with business institutions including the Orange County Business Council.

Hydrogeology:

As a Senior Hydrogeologist with the U.S. Environmental Protection Agency, Matt led investigations to characterize and cleanup closing military bases, including Mare Island Naval Shipyard, Hunters Point Naval Shipyard, Treasure Island Naval Station, Alameda Naval Station, Moffett Field, Mather Army Airfield, and Sacramento Army Depot. Specific activities were as follows:

- Led efforts to model groundwater flow and contaminant transport, ensured adequacy of monitoring networks, and assessed cleanup alternatives for contaminated sediment, soil, and groundwater.
- Initiated a regional program for evaluation of groundwater sampling practices and laboratory analysis at military bases.
- Identified emerging issues, wrote technical guidance, and assisted in policy and regulation development through work on four national U.S. EPA workgroups, including the Superfund Groundwater Technical Forum and the Federal Facilities Forum.

At the request of the State of Hawaii, Matt developed a methodology to determine the vulnerability of groundwater to contamination on the islands of Maui and Oahu. He used analytical models and a GIS to show zones of vulnerability, and the results were adopted and published by the State of Hawaii and County of Maui.

As a hydrogeologist with the EPA Groundwater Protection Section, Matt worked with provisions of the Safe Drinking Water Act and NEPA to prevent drinking water contamination. Specific activities included the following:

- Received an EPA Bronze Medal for his contribution to the development of national guidance for the protection of drinking water.
- Managed the Sole Source Aquifer Program and protected the drinking water of two communities through designation under the Safe Drinking Water Act. He prepared geologic reports, conducted public hearings, and responded to public comments from residents who were very concerned about the impact of designation.

- Reviewed a number of Environmental Impact Statements for planned major developments, including large hazardous and solid waste disposal facilities, mine reclamation, and water transfer.

Matt served as a hydrogeologist with the RCRA Hazardous Waste program. Duties were as follows:

- Supervised the hydrogeologic investigation of hazardous waste sites to determine compliance with Subtitle C requirements.
- Reviewed and wrote "part B" permits for the disposal of hazardous waste.
- Conducted RCRA Corrective Action investigations of waste sites and led inspections that formed the basis for significant enforcement actions that were developed in close coordination with U.S. EPA legal counsel.
- Wrote contract specifications and supervised contractor's investigations of waste sites.

With the National Park Service, Matt directed service-wide investigations of contaminant sources to prevent degradation of water quality, including the following tasks:

- Applied pertinent laws and regulations including CERCLA, RCRA, NEPA, NRDA, and the Clean Water Act to control military, mining, and landfill contaminants.
- Conducted watershed-scale investigations of contaminants at parks, including Yellowstone and Olympic National Park.
- Identified high-levels of perchlorate in soil adjacent to a national park in New Mexico and advised park superintendent on appropriate response actions under CERCLA.
- Served as a Park Service representative on the Interagency Perchlorate Steering Committee, a national workgroup.
- Developed a program to conduct environmental compliance audits of all National Parks while serving on a national workgroup.
- Co-authored two papers on the potential for water contamination from the operation of personal watercraft and snowmobiles, these papers serving as the basis for the development of nationwide policy on the use of these vehicles in National Parks.
- Contributed to the Federal Multi-Agency Source Water Agreement under the Clean Water Action Plan.

Policy:

Served senior management as the Senior Science Policy Advisor with the U.S. Environmental Protection Agency, Region 9. Activities included the following:

- Advised the Regional Administrator and senior management on emerging issues such as the potential for the gasoline additive MTBE and ammonium perchlorate to contaminate drinking water supplies.
- Shaped EPA's national response to these threats by serving on workgroups and by contributing to guidance, including the Office of Research and Development publication, Oxygenates in Water: Critical Information and Research Needs.
- Improved the technical training of EPA's scientific and engineering staff.
- Earned an EPA Bronze Medal for representing the region's 300 scientists and engineers in negotiations with the Administrator and senior management to better integrate scientific principles into the policy-making process.
- Established national protocol for the peer review of scientific documents.

Geology:

With the U.S. Forest Service, Matt led investigations to determine hillslope stability of areas proposed for timber harvest in the central Oregon Coast Range. Specific activities were as follows:

- Mapped geology in the field, and used aerial photographic interpretation and mathematical models to determine slope stability.
- Coordinated his research with community members who were concerned with natural resource protection.
- Characterized the geology of an aquifer that serves as the sole source of drinking water for the city of Medford, Oregon.

As a consultant with Dames and Moore, Matt led geologic investigations of two contaminated sites (later listed on the Superfund NPL) in the Portland, Oregon, area and a large hazardous waste site in eastern Oregon. Duties included the following:

- Supervised year-long effort for soil and groundwater sampling.
- Conducted aquifer tests.
- Investigated active faults beneath sites proposed for hazardous waste disposal.

Teaching:

From 1990 to 1998, Matt taught at least one course per semester at the community college and university levels:

- At San Francisco State University, held an adjunct faculty position and taught courses in environmental geology, oceanography (lab and lecture), hydrogeology, and groundwater contamination.
- Served as a committee member for graduate and undergraduate students.
- Taught courses in environmental geology and oceanography at the College of Marin.

Matt taught physical geology (lecture and lab and introductory geology at Golden West College in Huntington Beach, California from 2010 to 2014.

Invited Testimony, Reports, Papers and Presentations:

Hagemann, M.F., 2008. Disclosure of Hazardous Waste Issues under CEQA. Presentation to the Public Environmental Law Conference, Eugene, Oregon.

Hagemann, M.F., 2008. Disclosure of Hazardous Waste Issues under CEQA. Invited presentation to U.S. EPA Region 9, San Francisco, California.

Hagemann, M.F., 2005. Use of Electronic Databases in Environmental Regulation, Policy Making and Public Participation. Brownfields 2005, Denver, Colorado.

Hagemann, M.F., 2004. Perchlorate Contamination of the Colorado River and Impacts to Drinking Water in Nevada and the Southwestern U.S. Presentation to a meeting of the American Groundwater Trust, Las Vegas, NV (served on conference organizing committee).

Hagemann, M.F., 2004. Invited testimony to a California Senate committee hearing on air toxins at schools in Southern California, Los Angeles.

Brown, A., Farrow, J., Gray, A. and **Hagemann, M.**, 2004. An Estimate of Costs to Address MTBE Releases from Underground Storage Tanks and the Resulting Impact to Drinking Water Wells. Presentation to the Ground Water and Environmental Law Conference, National Groundwater Association.

Hagemann, M.F., 2004. Perchlorate Contamination of the Colorado River and Impacts to Drinking Water in Arizona and the Southwestern U.S. Presentation to a meeting of the American Groundwater Trust, Phoenix, AZ (served on conference organizing committee).

Hagemann, M.F., 2003. Perchlorate Contamination of the Colorado River and Impacts to Drinking Water in the Southwestern U.S. Invited presentation to a special committee meeting of the National Academy of Sciences, Irvine, CA.

Hagemann, M.F., 2003. Perchlorate Contamination of the Colorado River. Invited presentation to a tribal EPA meeting, Pechanga, CA.

Hagemann, M.F., 2003. Perchlorate Contamination of the Colorado River. Invited presentation to a meeting of tribal representatives, Parker, AZ.

Hagemann, M.F., 2003. Impact of Perchlorate on the Colorado River and Associated Drinking Water Supplies. Invited presentation to the Inter-Tribal Meeting, Torres Martinez Tribe.

Hagemann, M.F., 2003. The Emergence of Perchlorate as a Widespread Drinking Water Contaminant. Invited presentation to the U.S. EPA Region 9.

Hagemann, M.F., 2003. A Deductive Approach to the Assessment of Perchlorate Contamination. Invited presentation to the California Assembly Natural Resources Committee.

Hagemann, M.F., 2003. Perchlorate: A Cold War Legacy in Drinking Water. Presentation to a meeting of the National Groundwater Association.

Hagemann, M.F., 2002. From Tank to Tap: A Chronology of MTBE in Groundwater. Presentation to a meeting of the National Groundwater Association.

Hagemann, M.F., 2002. A Chronology of MTBE in Groundwater and an Estimate of Costs to Address Impacts to Groundwater. Presentation to the annual meeting of the Society of Environmental Journalists.

Hagemann, M.F., 2002. An Estimate of the Cost to Address MTBE Contamination in Groundwater (and Who Will Pay). Presentation to a meeting of the National Groundwater Association.

Hagemann, M.F., 2002. An Estimate of Costs to Address MTBE Releases from Underground Storage Tanks and the Resulting Impact to Drinking Water Wells. Presentation to a meeting of the U.S. EPA and State Underground Storage Tank Program managers.

Hagemann, M.F., 2001. From Tank to Tap: A Chronology of MTBE in Groundwater. Unpublished report.

Hagemann, M.F., 2001. Estimated Cleanup Cost for MTBE in Groundwater Used as Drinking Water. Unpublished report.

Hagemann, M.F., 2001. Estimated Costs to Address MTBE Releases from Leaking Underground Storage Tanks. Unpublished report.

Hagemann, M.F., and VanMouwerik, M., 1999. Potential Water Quality Concerns Related to Snowmobile Usage. Water Resources Division, National Park Service, Technical Report.

VanMouwerik, M. and **Hagemann, M.F.** 1999, Water Quality Concerns Related to Personal Watercraft Usage. Water Resources Division, National Park Service, Technical Report.

Hagemann, M.F., 1999, Is Dilution the Solution to Pollution in National Parks? The George Wright Society Biannual Meeting, Asheville, North Carolina.

Hagemann, M.F., 1997, The Potential for MTBE to Contaminate Groundwater. U.S. EPA Superfund Groundwater Technical Forum Annual Meeting, Las Vegas, Nevada.

Hagemann, M.F., and Gill, M., 1996, Impediments to Intrinsic Remediation, Moffett Field Naval Air Station, Conference on Intrinsic Remediation of Chlorinated Hydrocarbons, Salt Lake City.

Hagemann, M.F., Fukunaga, G.L., 1996, The Vulnerability of Groundwater to Anthropogenic Contaminants on the Island of Maui, Hawaii. Hawaii Water Works Association Annual Meeting, Maui, October 1996.

Hagemann, M. F., Fukunaga, G. L., 1996, Ranking Groundwater Vulnerability in Central Oahu, Hawaii. Proceedings, Geographic Information Systems in Environmental Resources Management, Air and Waste Management Association Publication VIP-61.

Hagemann, M.F., 1994. Groundwater Characterization and Cleanup at Closing Military Bases in California. Proceedings, California Groundwater Resources Association Meeting.

Hagemann, M.F. and Sabol, M.A., 1993. Role of the U.S. EPA in the High Plains States Groundwater Recharge Demonstration Program. Proceedings, Sixth Biennial Symposium on the Artificial Recharge of Groundwater.

Hagemann, M.F., 1993. U.S. EPA Policy on the Technical Impracticability of the Cleanup of DNAPL-contaminated Groundwater. California Groundwater Resources Association Meeting.

Hagemann, M.F., 1992. Dense Nonaqueous Phase Liquid Contamination of Groundwater: An Ounce of Prevention... Proceedings, Association of Engineering Geologists Annual Meeting, v. 35.

Other Experience:

Selected as subject matter expert for the California Professional Geologist licensing examination, 2009-2011.